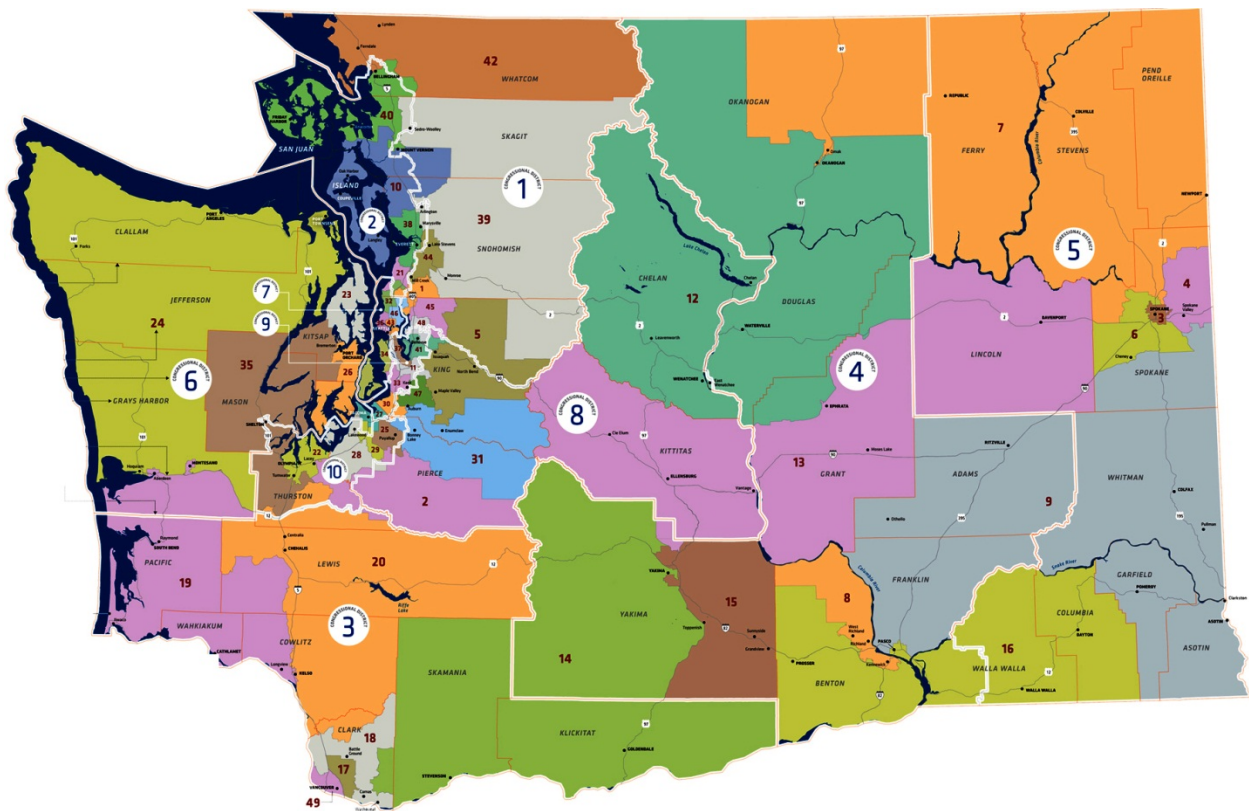
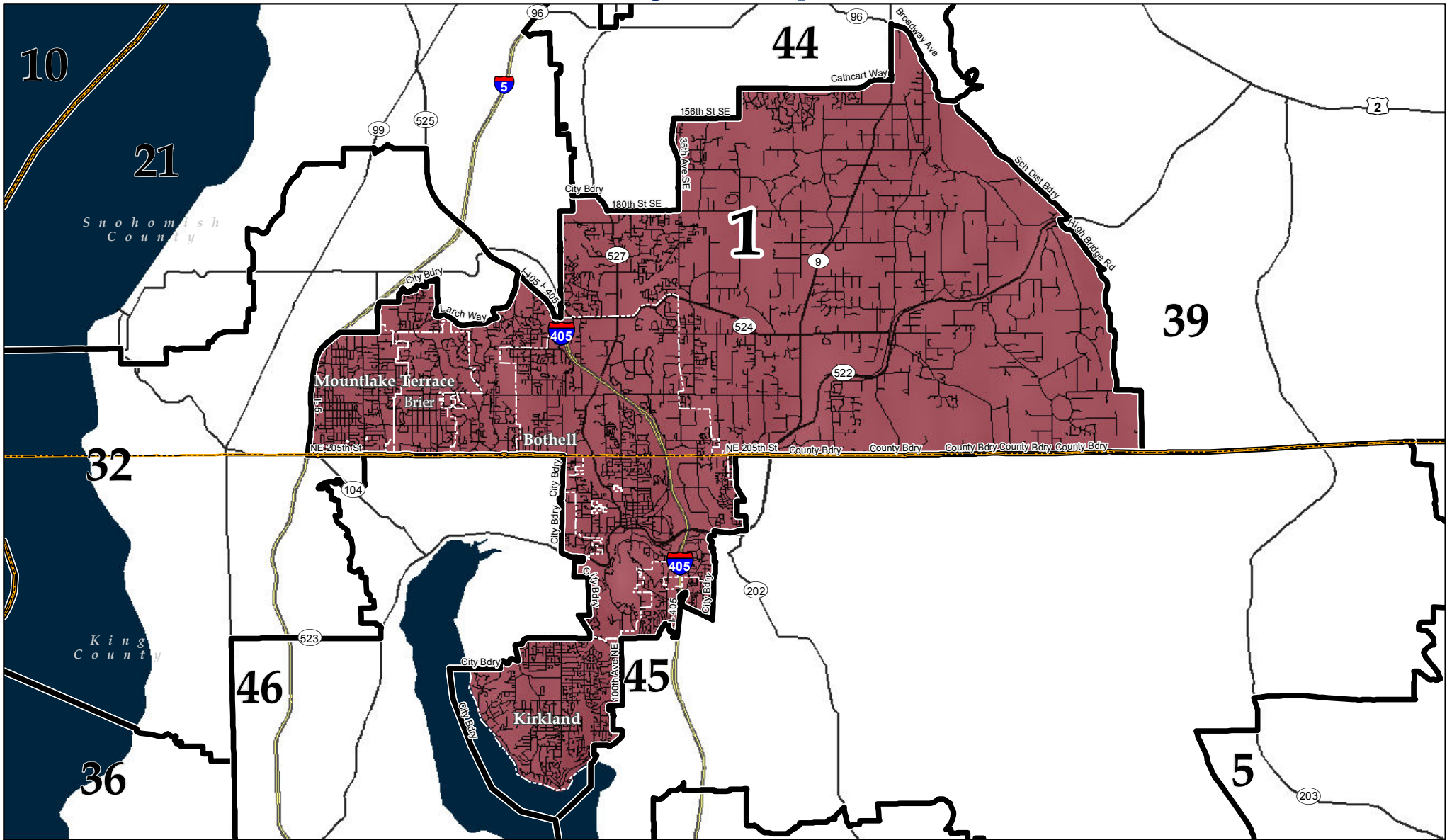


DISTRICT MAPS BOOKLET

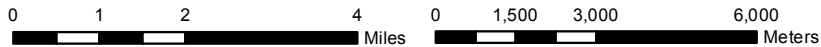
2013

Based on Legislative Redistricting from 2012





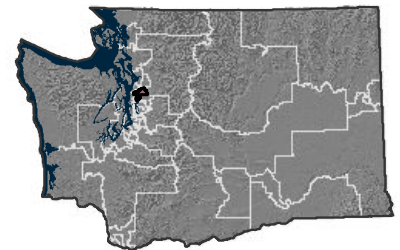
Legislative District 1

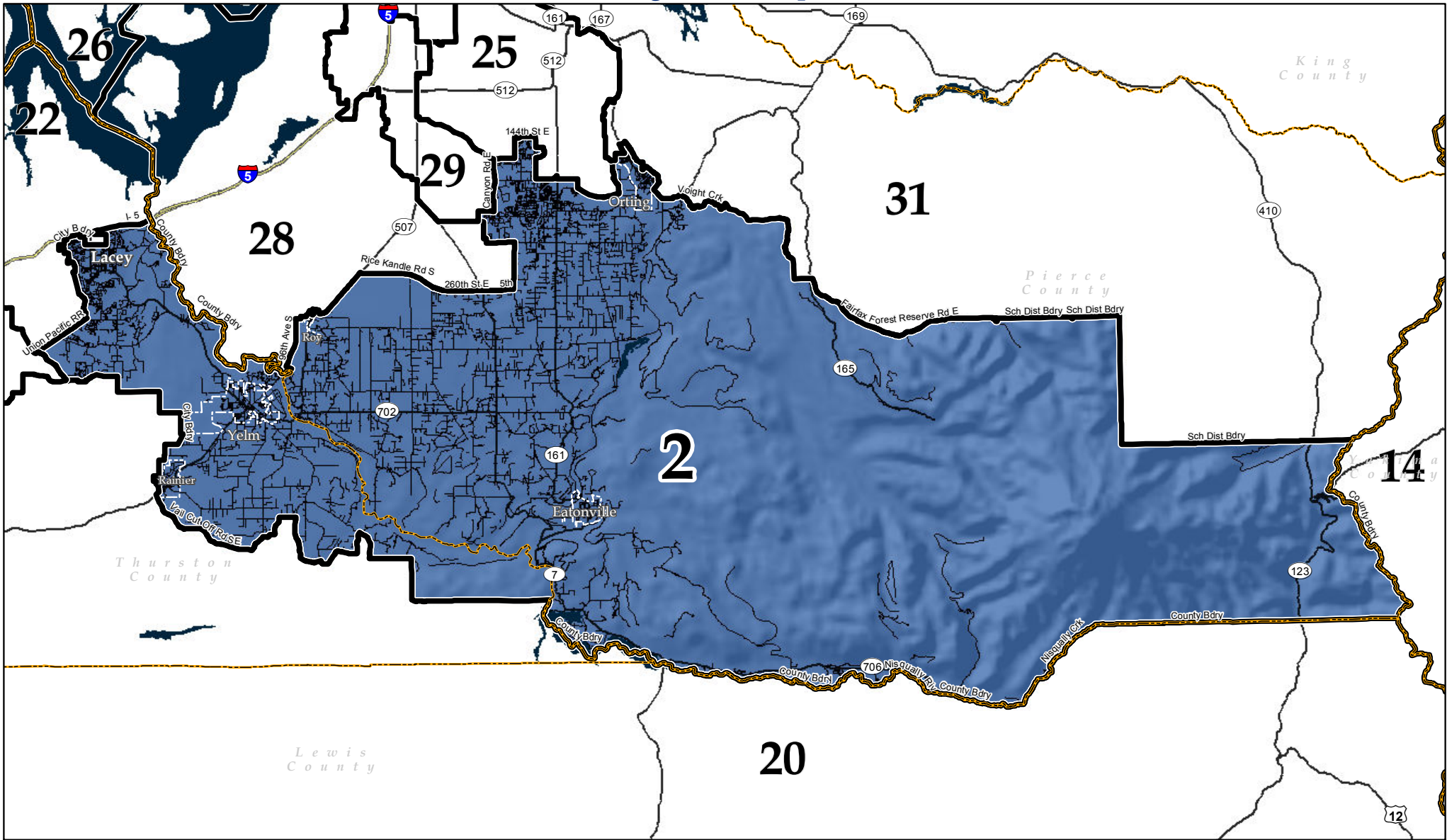


Coordinate System: NAD 1983 StatePlane Washington South FIPS 4602 Feet

Projection: Lambert Conformal Conic

Datum: North American 1983 Units: Foot US





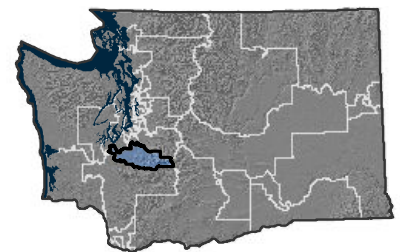
Legislative District 2

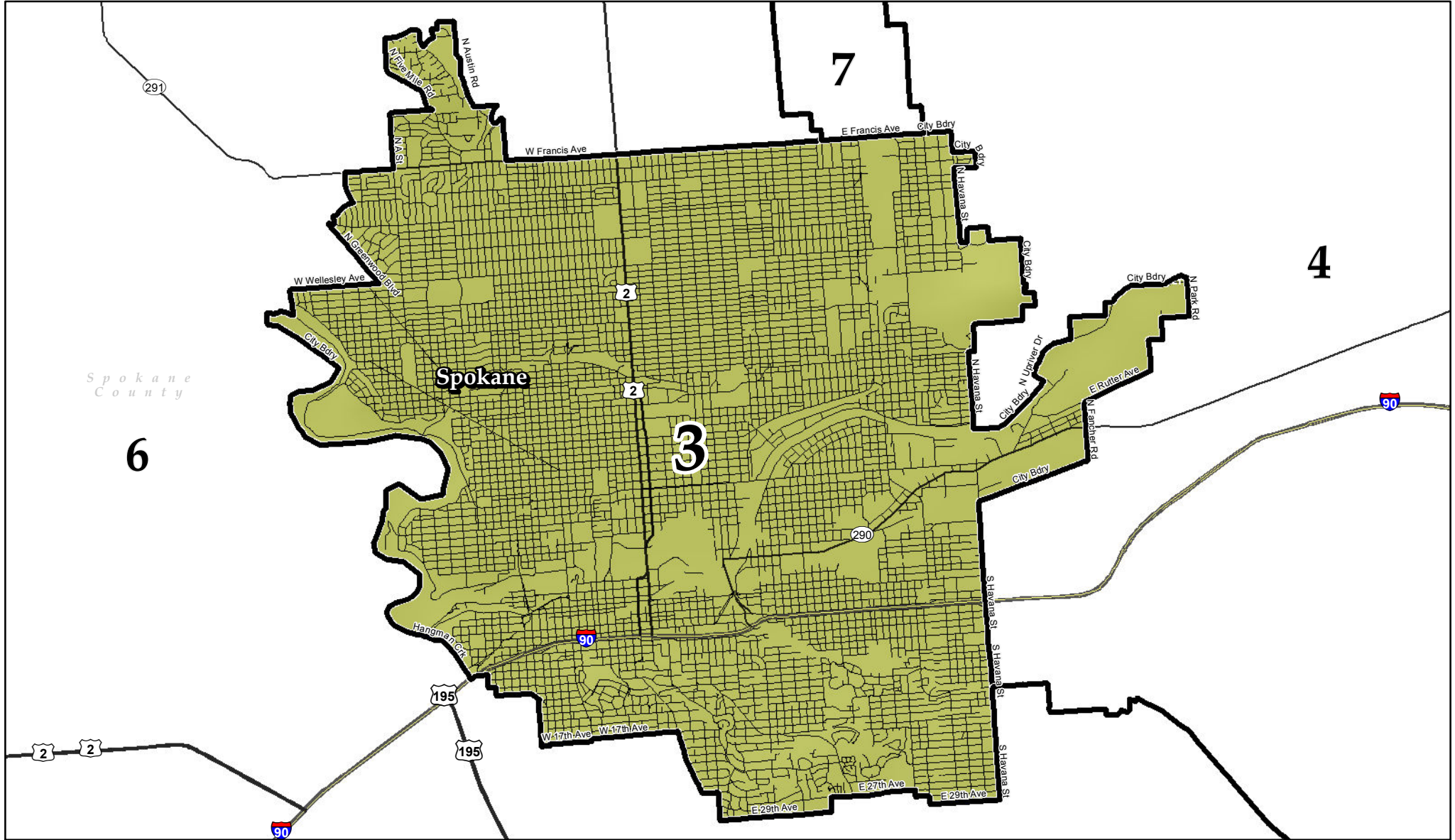


Coordinate System: NAD 1983 StatePlane Washington South FIPS 4602 Feet


Projection: Lambert Conformal Conic

Datum: North American 1983 Units: Foot US





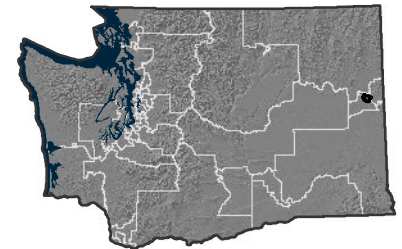
Legislative District 3

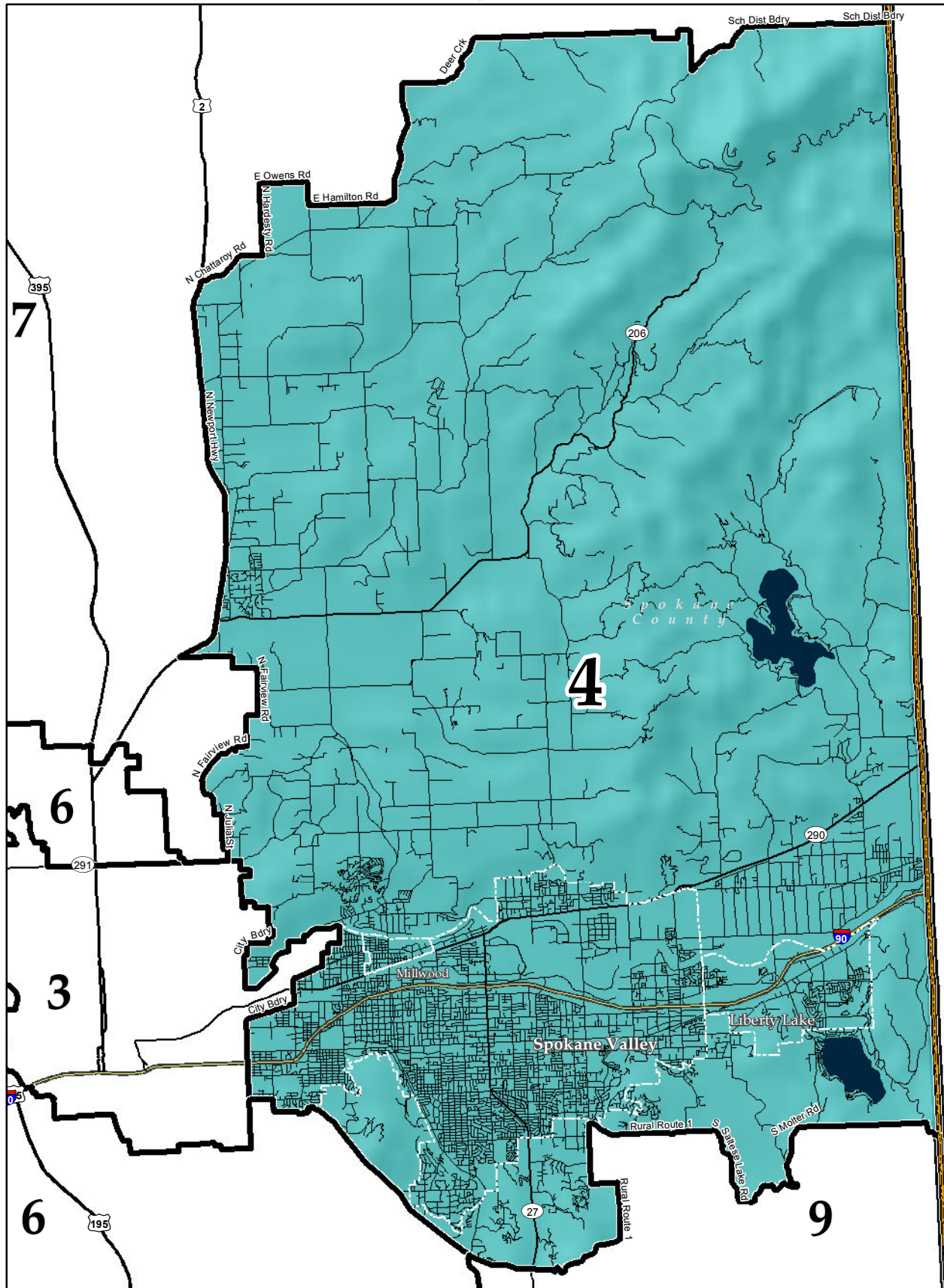


Coordinate System: NAD 1983 StatePlane Washington South FIPS 4602 Feet

Projection: Lambert Conformal Conic

Datum: North American 1983 Units: Foot US

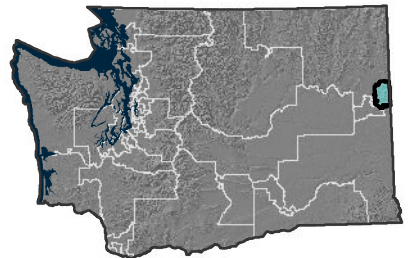


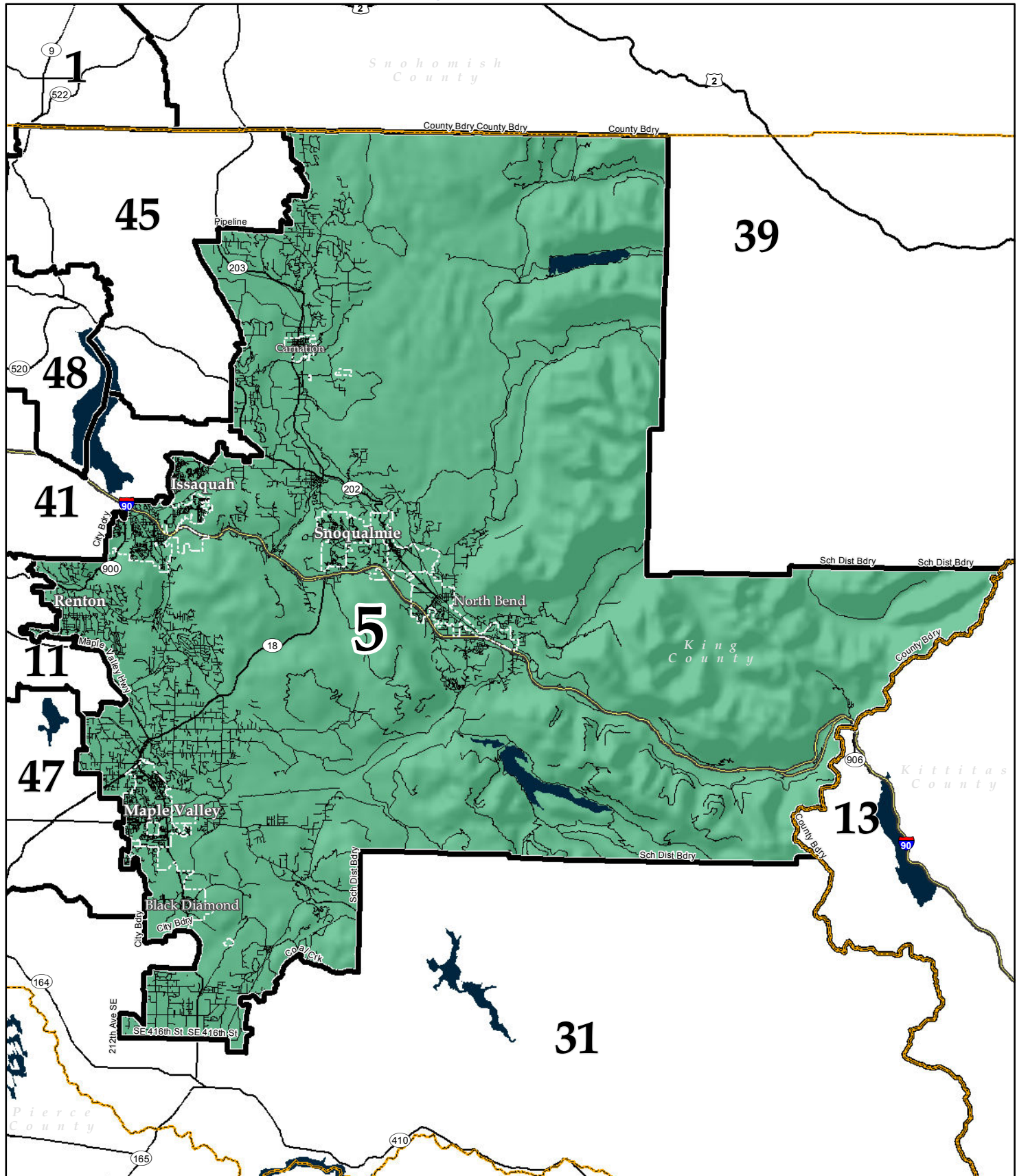


Legislative District 4



Coordinate System: NAD 1983 StatePlane Washington South FIPS 4602 Feet
 Projection: Lambert Conformal Conic
 Datum: North American 1983 Units: Foot US

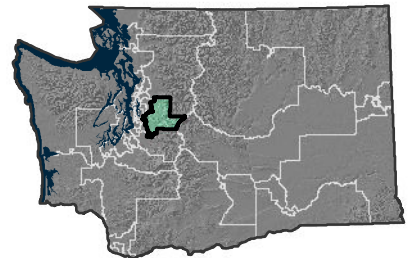


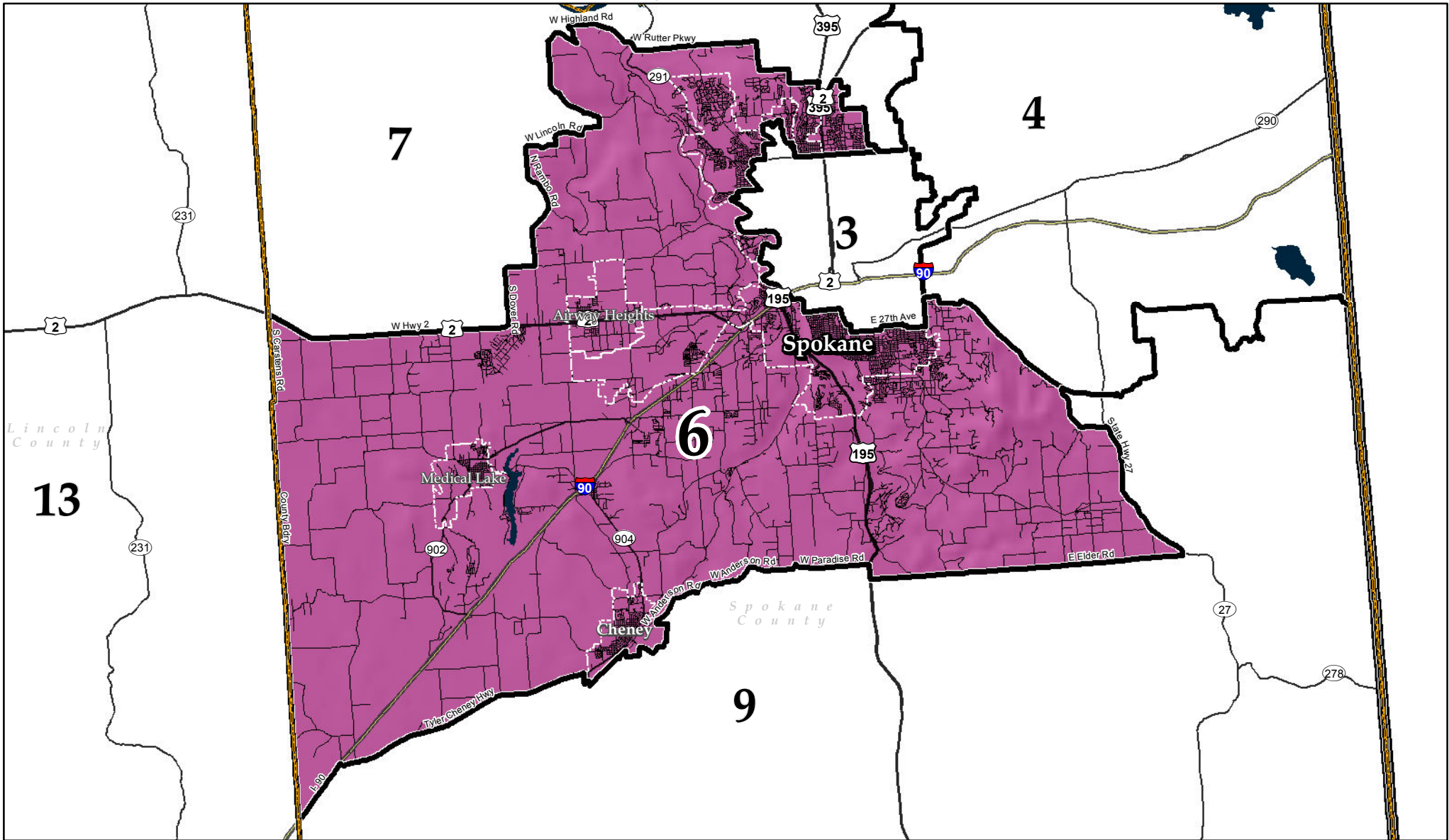


Legislative District 5




Coordinate System: NAD 1983 StatePlane Washington South FIPS 4602 Feet
 Projection: Lambert Conformal Conic
 Datum: North American 1983 Units: Foot US





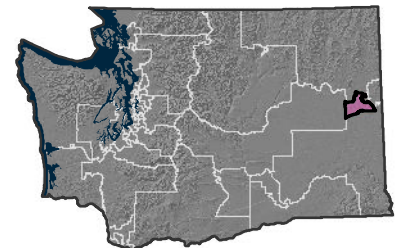
Legislative District 6

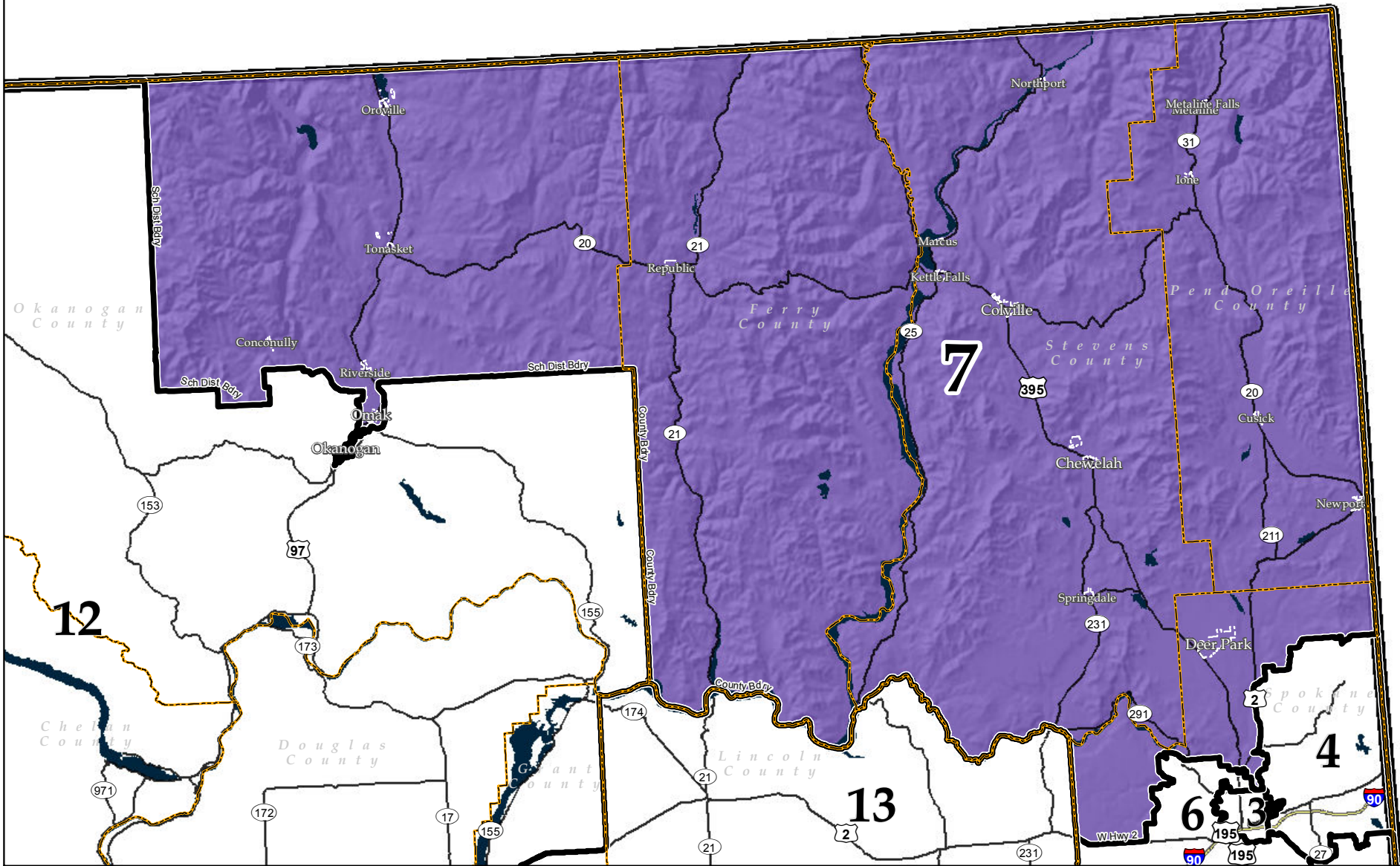


Coordinate System: NAD 1983 StatePlane Washington South FIPS 4602 Feet

Projection: Lambert Conformal Conic

Datum: North American 1983 Units: Foot US





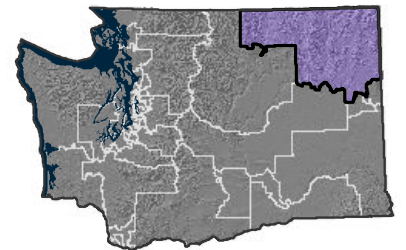
Legislative District 7

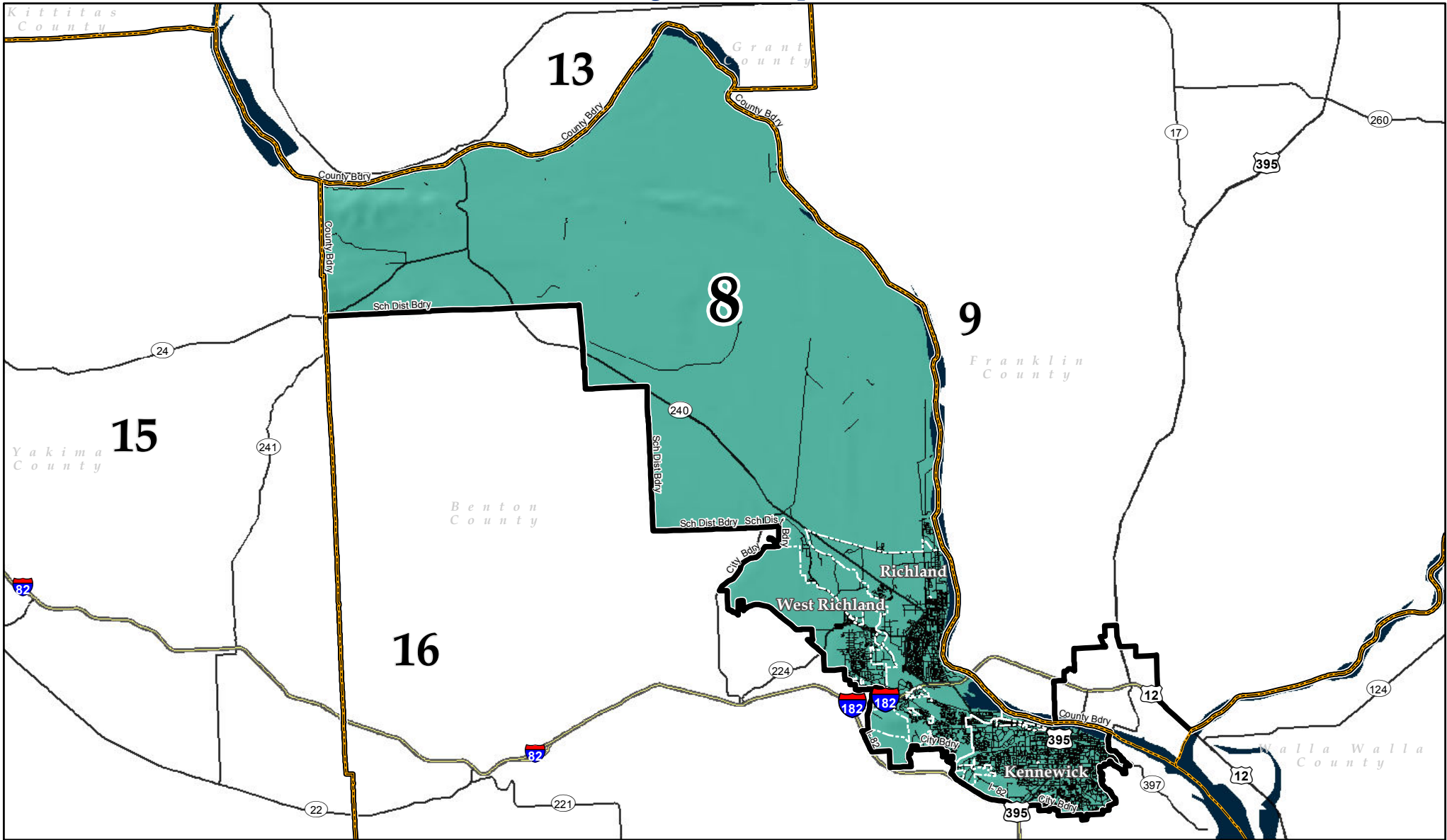


Coordinate System: NAD 1983 StatePlane Washington South FIPS 4602 Feet

Projection: Lambert Conformal Conic

Datum: North American 1983 Units: Foot US





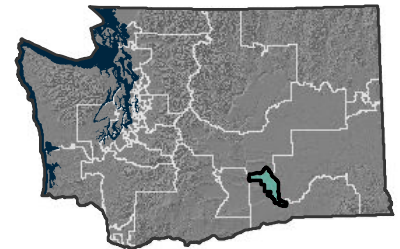
Legislative District 8

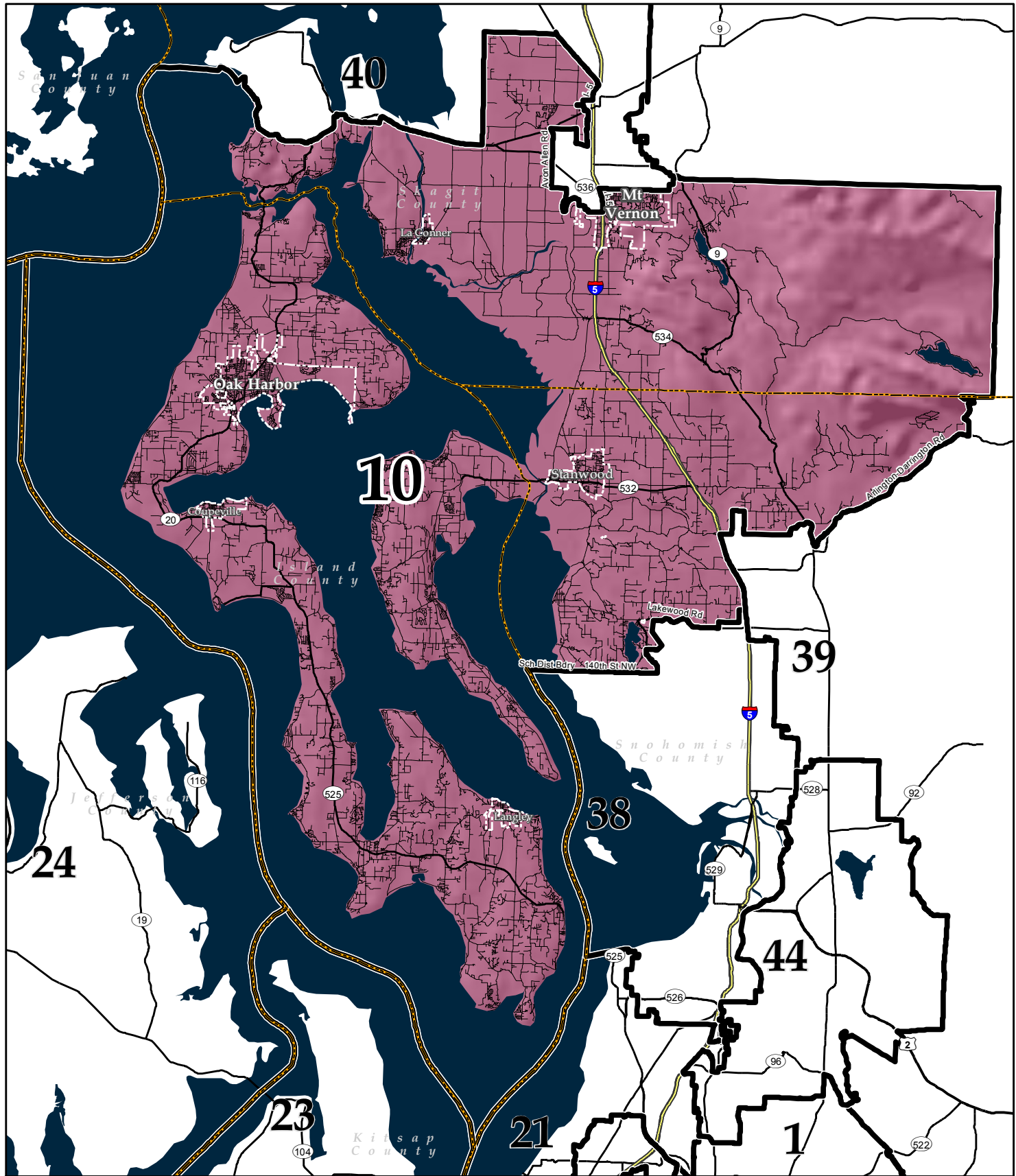


Coordinate System: NAD 1983 StatePlane Washington South FIPS 4602 Feet


Projection: Lambert Conformal Conic

Datum: North American 1983 Units: Foot US





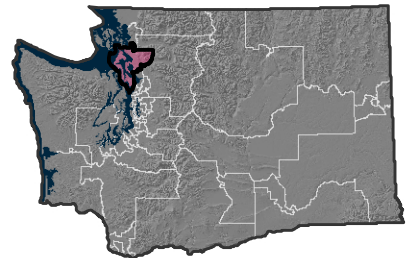
Legislative District 10

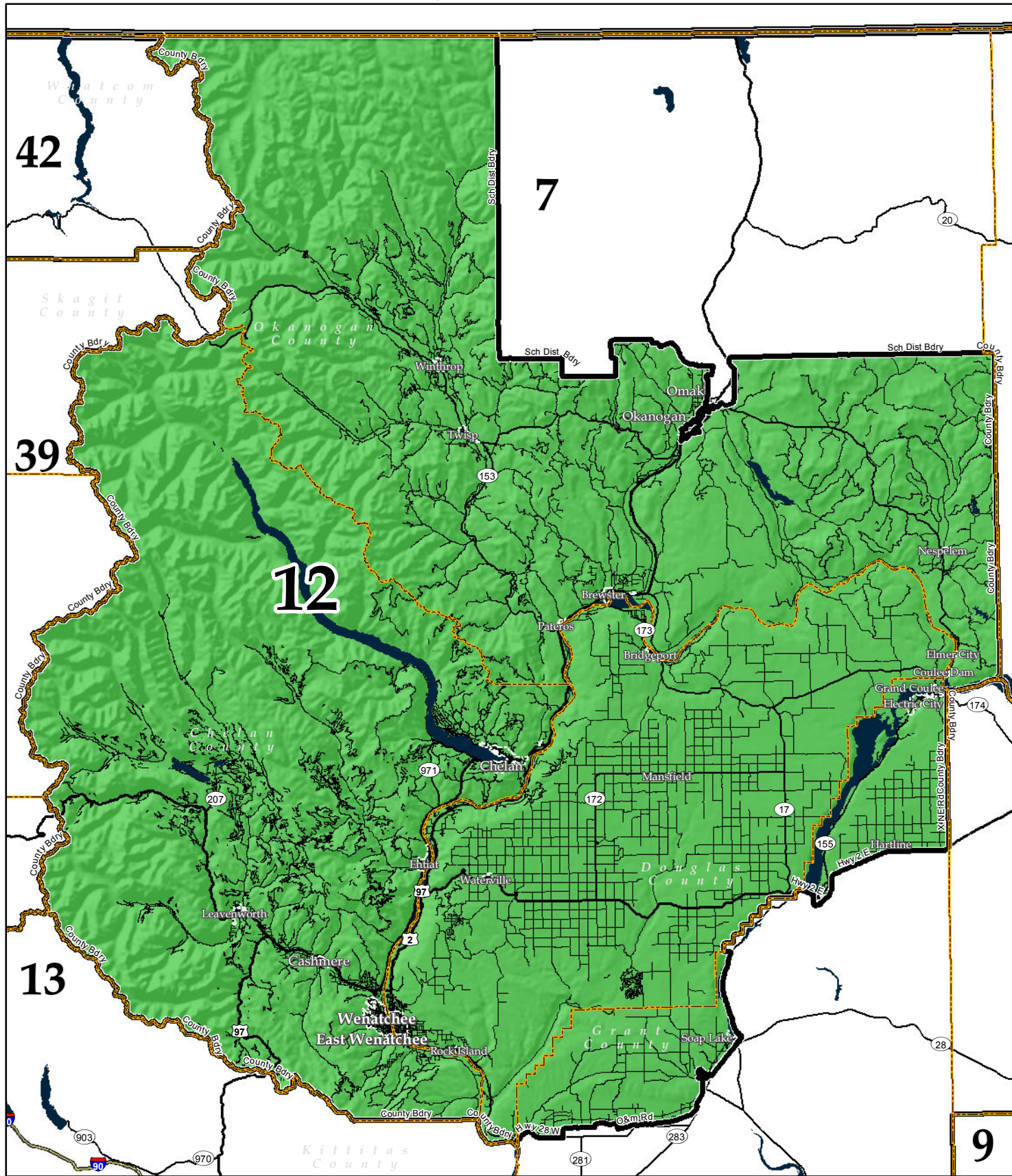


Coordinate System: NAD 1983 StatePlane Washington South FIPS 4602 Feet

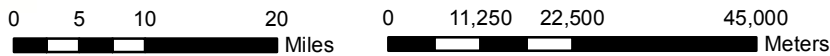
Projection: Lambert Conformal Conic

Datum: North American 1983 Units: Foot US





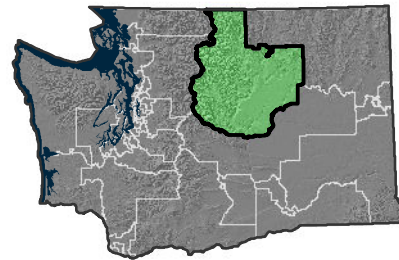
Legislative District 12

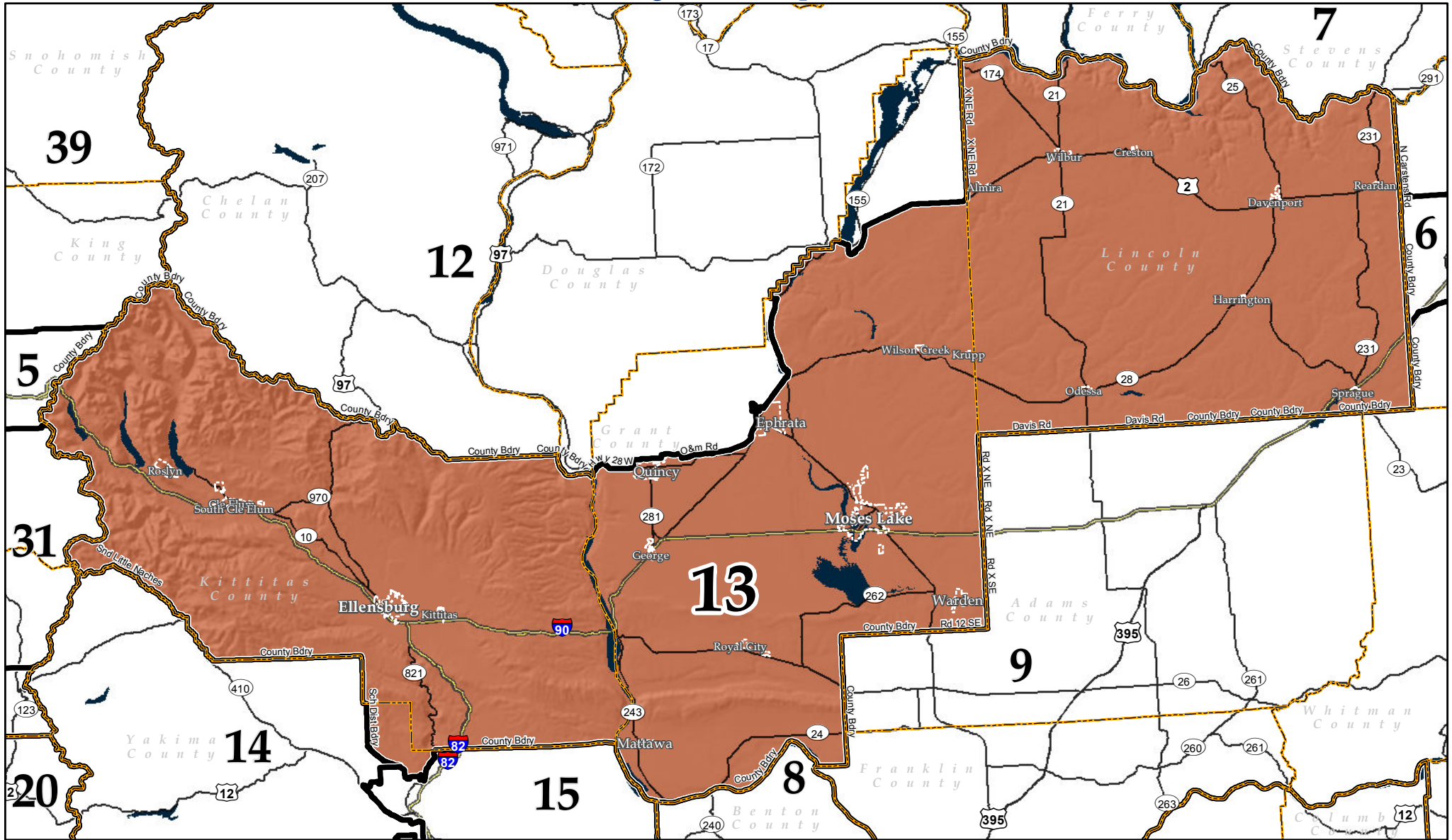


Coordinate System: NAD 1983 StatePlane Washington South FIPS 4602 Feet


Projection: Lambert Conformal Conic

Datum: North American 1983 Units: Foot US





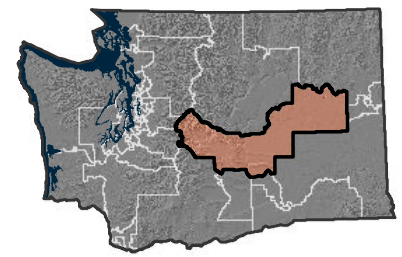
Legislative District 13

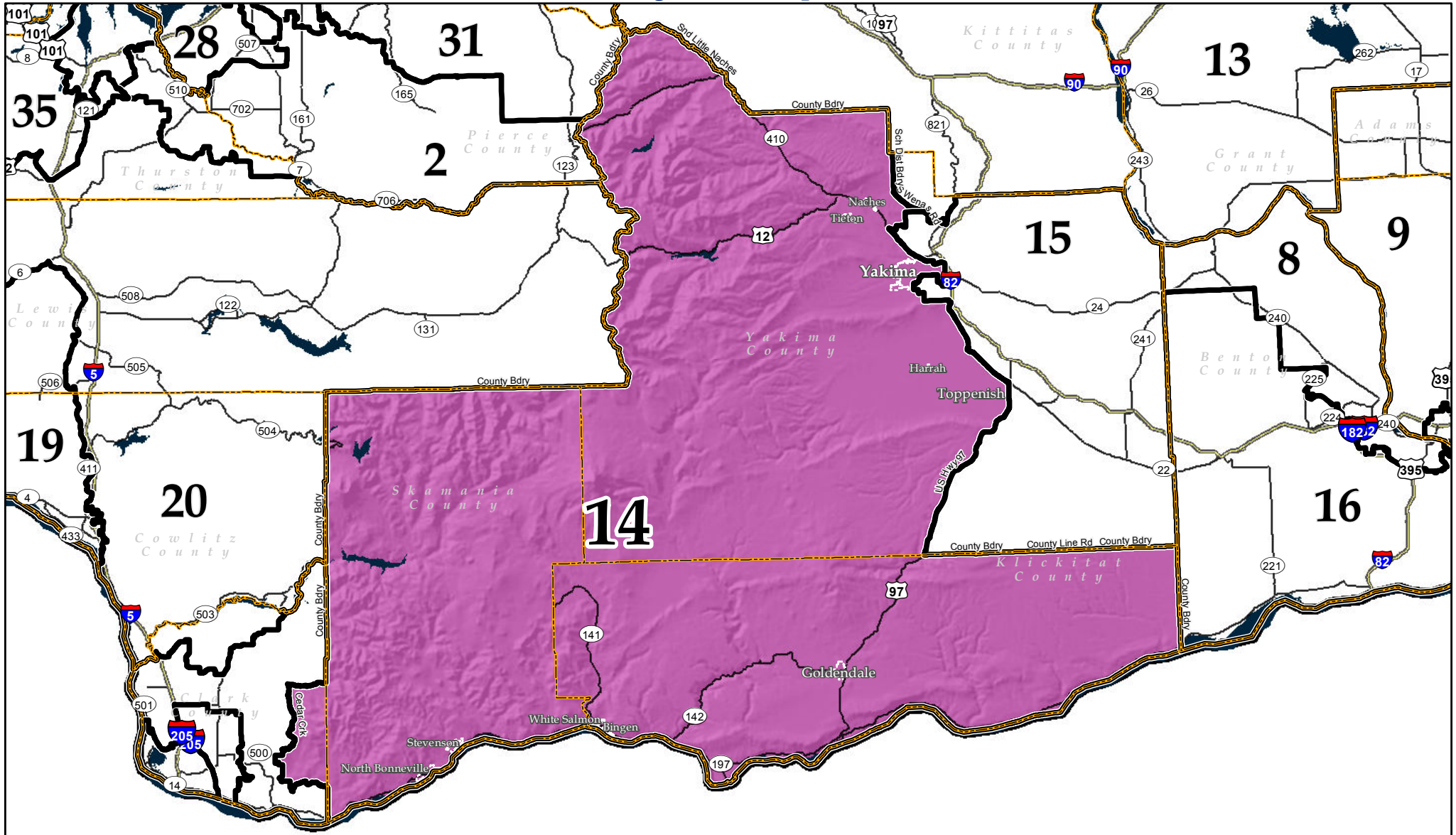


Coordinate System: NAD 1983 StatePlane Washington South FIPS 4602 Feet

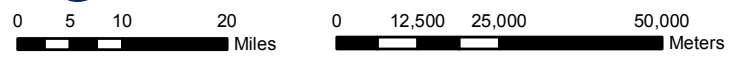
Projection: Lambert Conformal Conic

Datum: North American 1983 Units: Foot US

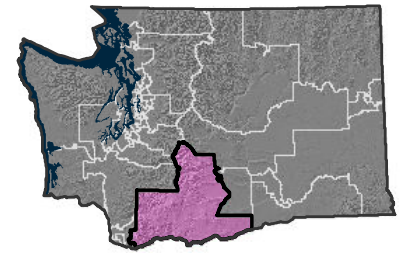


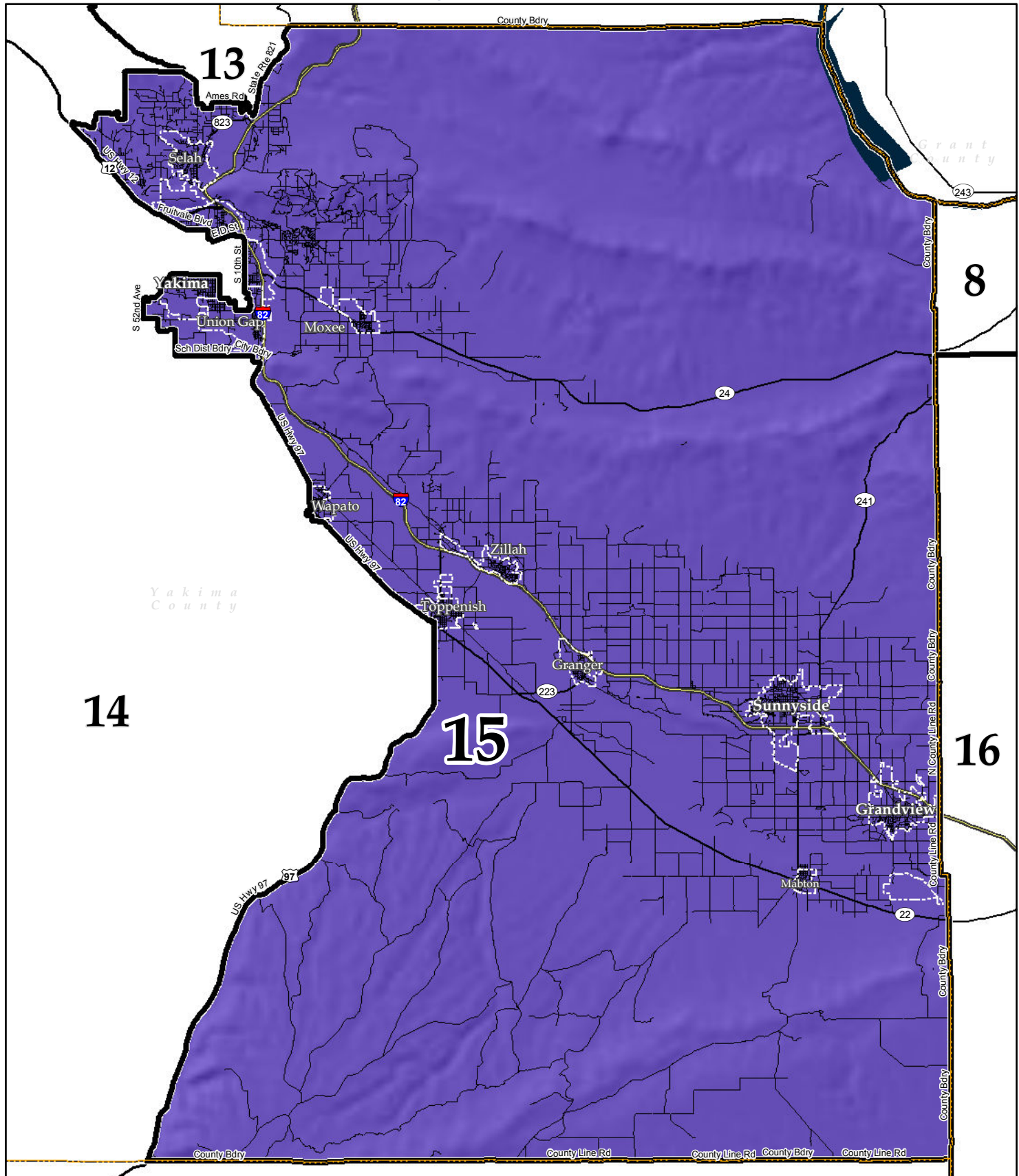


Legislative District 14



Coordinate System: NAD 1983 StatePlane Washington South FIPS 4602 Feet
 Projection: Lambert Conformal Conic
 Datum: North American 1983 Units: Foot US

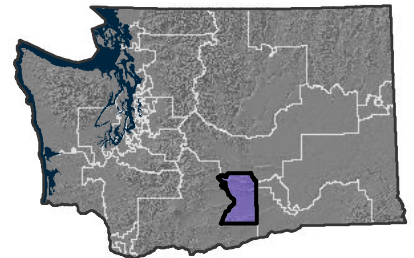


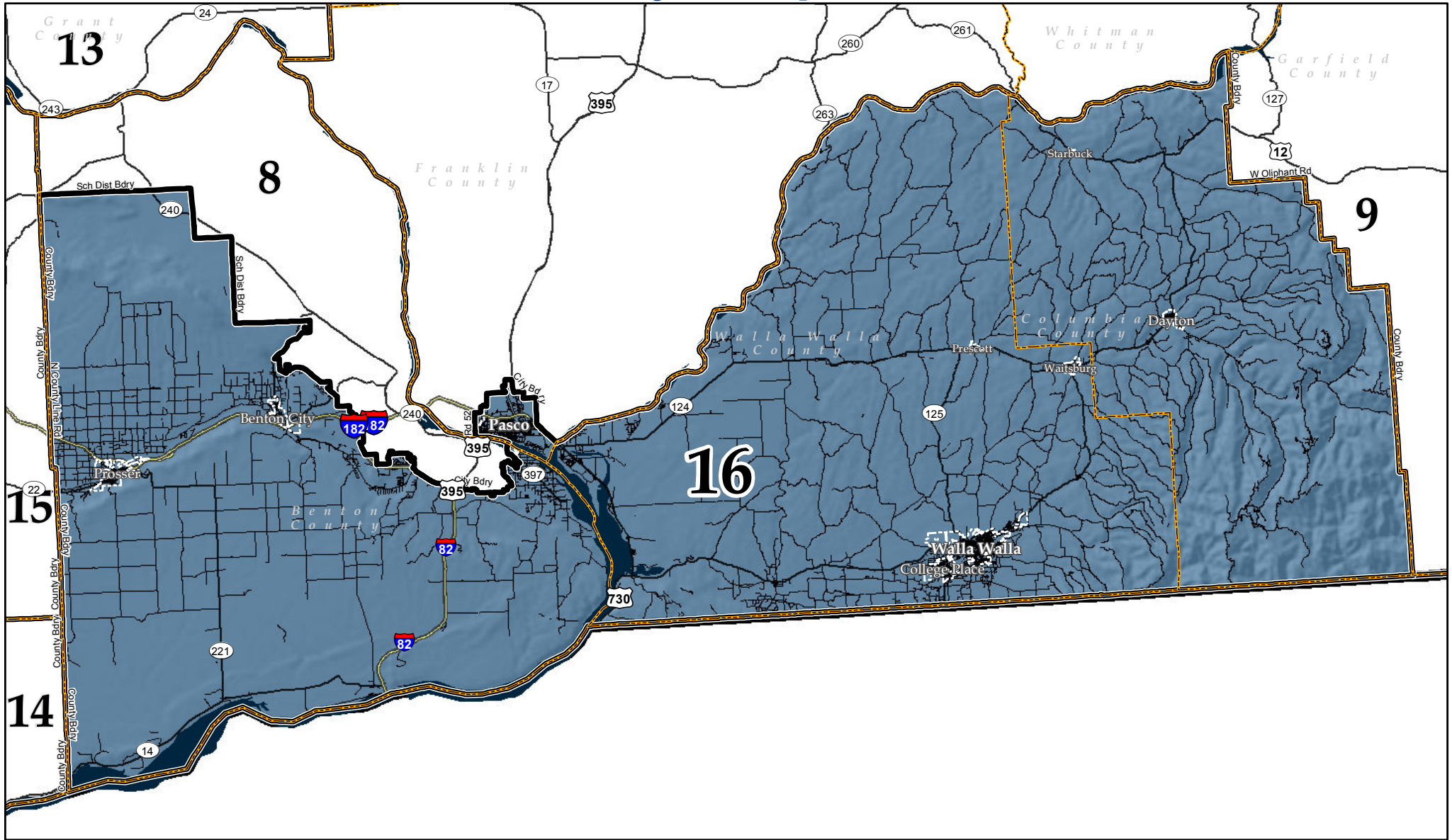


Legislative District 15

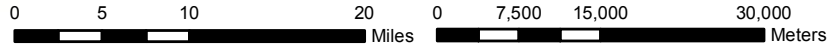


Coordinate System: NAD 1983 StatePlane Washington South FIPS 4602 Feet
 Projection: Lambert Conformal Conic
 Datum: North American 1983 Units: Foot US





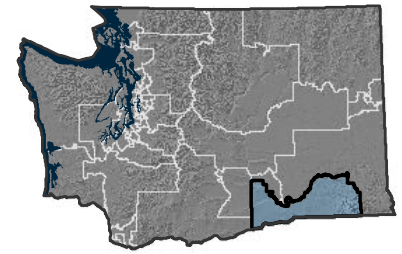
Legislative District 16

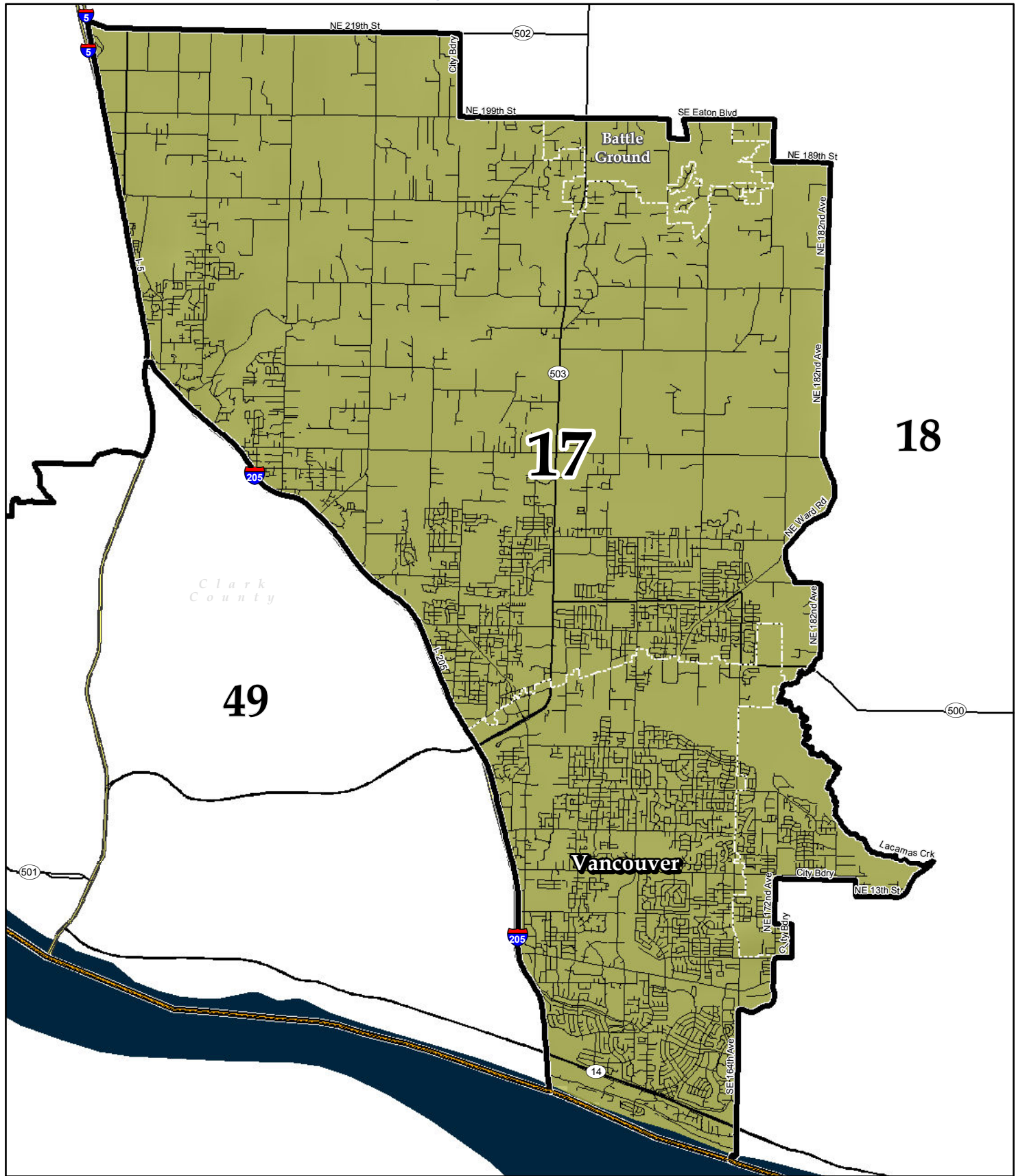


Coordinate System: NAD 1983 StatePlane Washington South FIPS 4602 Feet

Projection: Lambert Conformal Conic

Datum: North American 1983 Units: Foot US

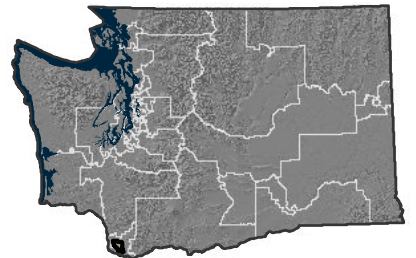


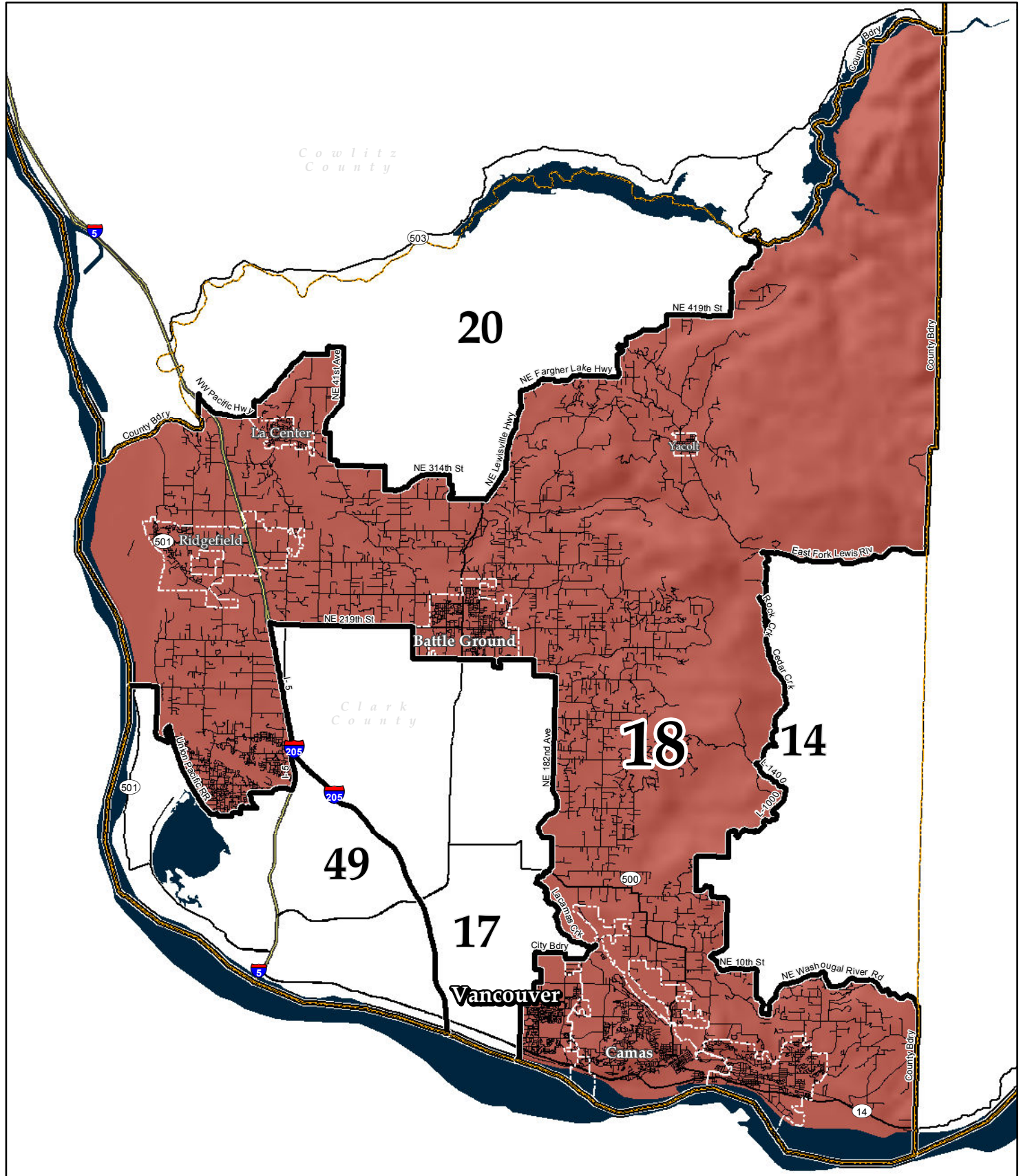


Legislative District 17

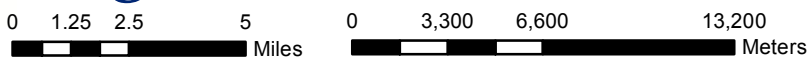


Coordinate System: NAD 1983 StatePlane Washington South FIPS 4602 Feet
 Projection: Lambert Conformal Conic
 Datum: North American 1983 Units: Foot US

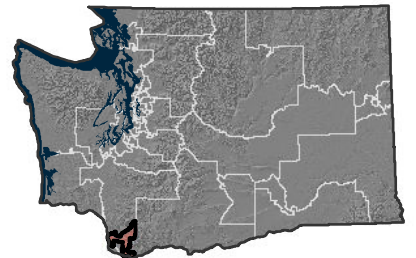


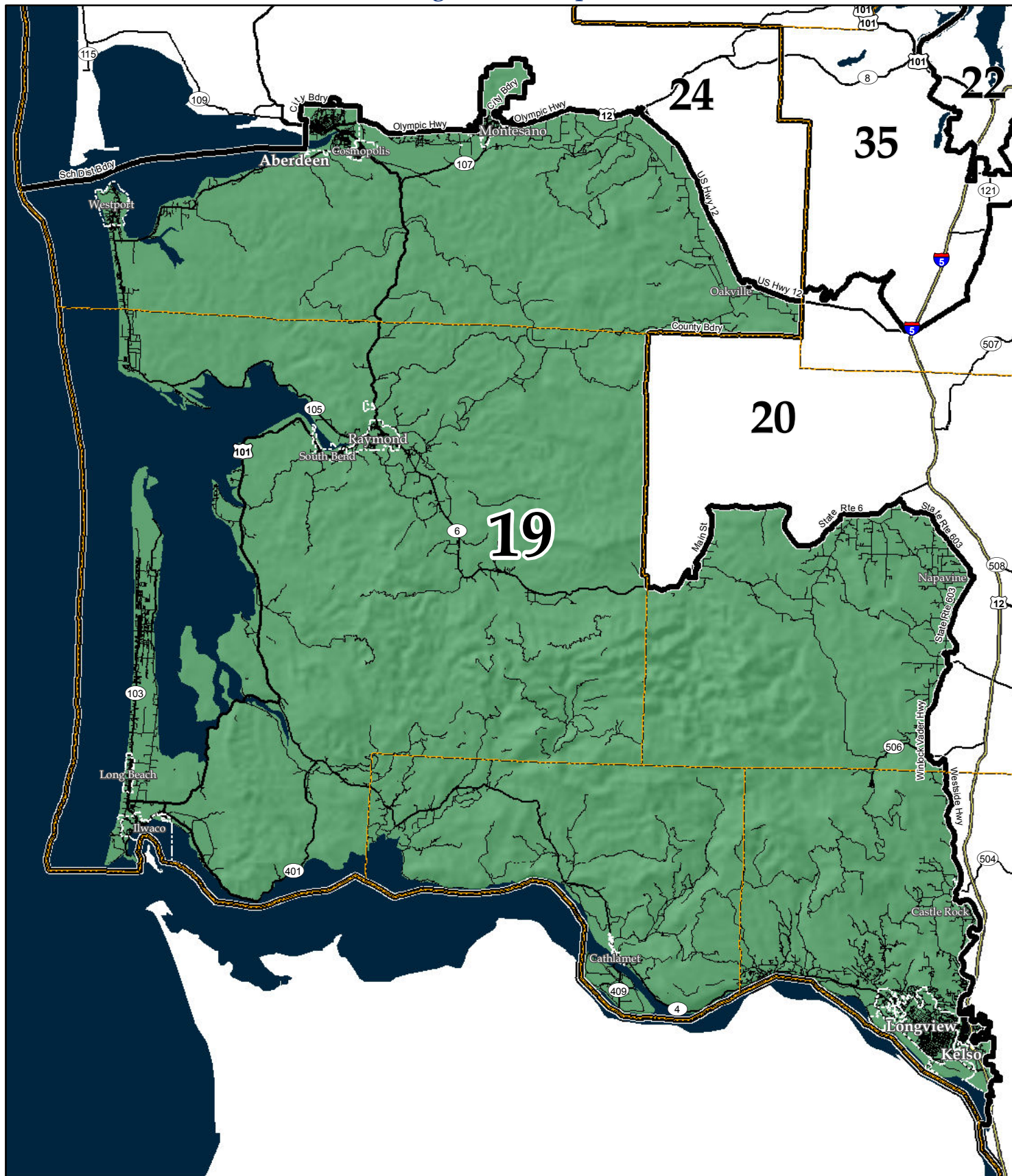


Legislative District 18

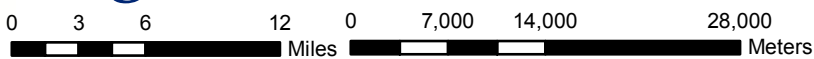


Coordinate System: NAD 1983 StatePlane Washington South FIPS 4602 Feet
 Projection: Lambert Conformal Conic
 Datum: North American 1983 Units: Foot US

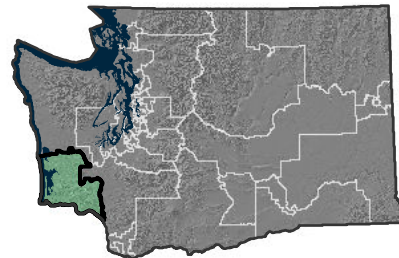


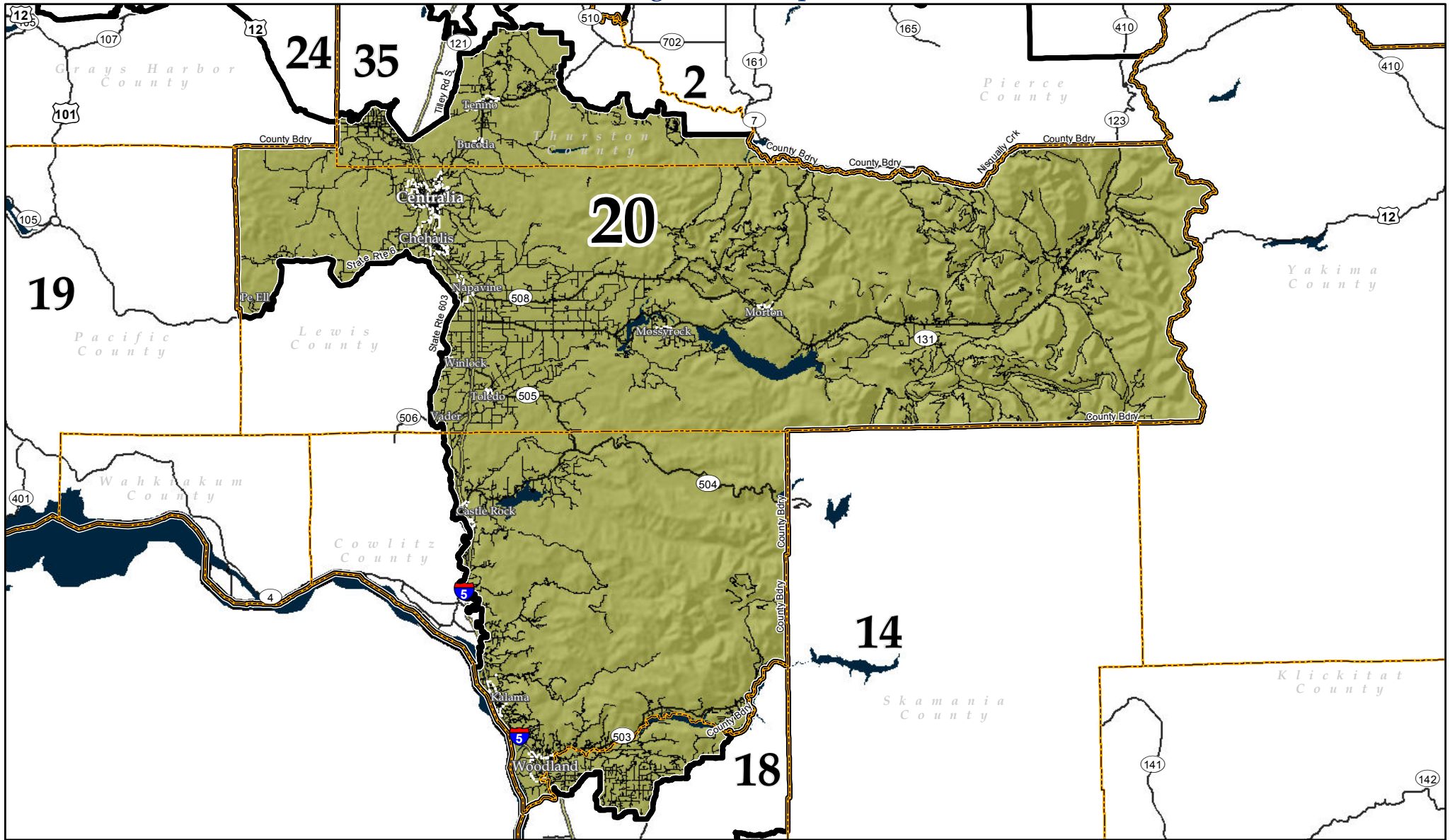


Legislative District 19




Coordinate System: NAD 1983 StatePlane Washington South FIPS 4602 Feet
 Projection: Lambert Conformal Conic
 Datum: North American 1983 Units: Foot US





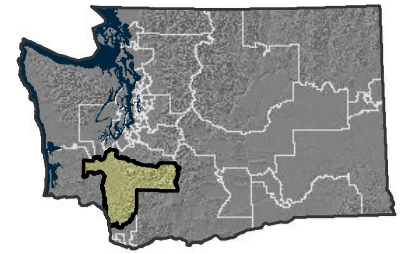
Legislative District 20

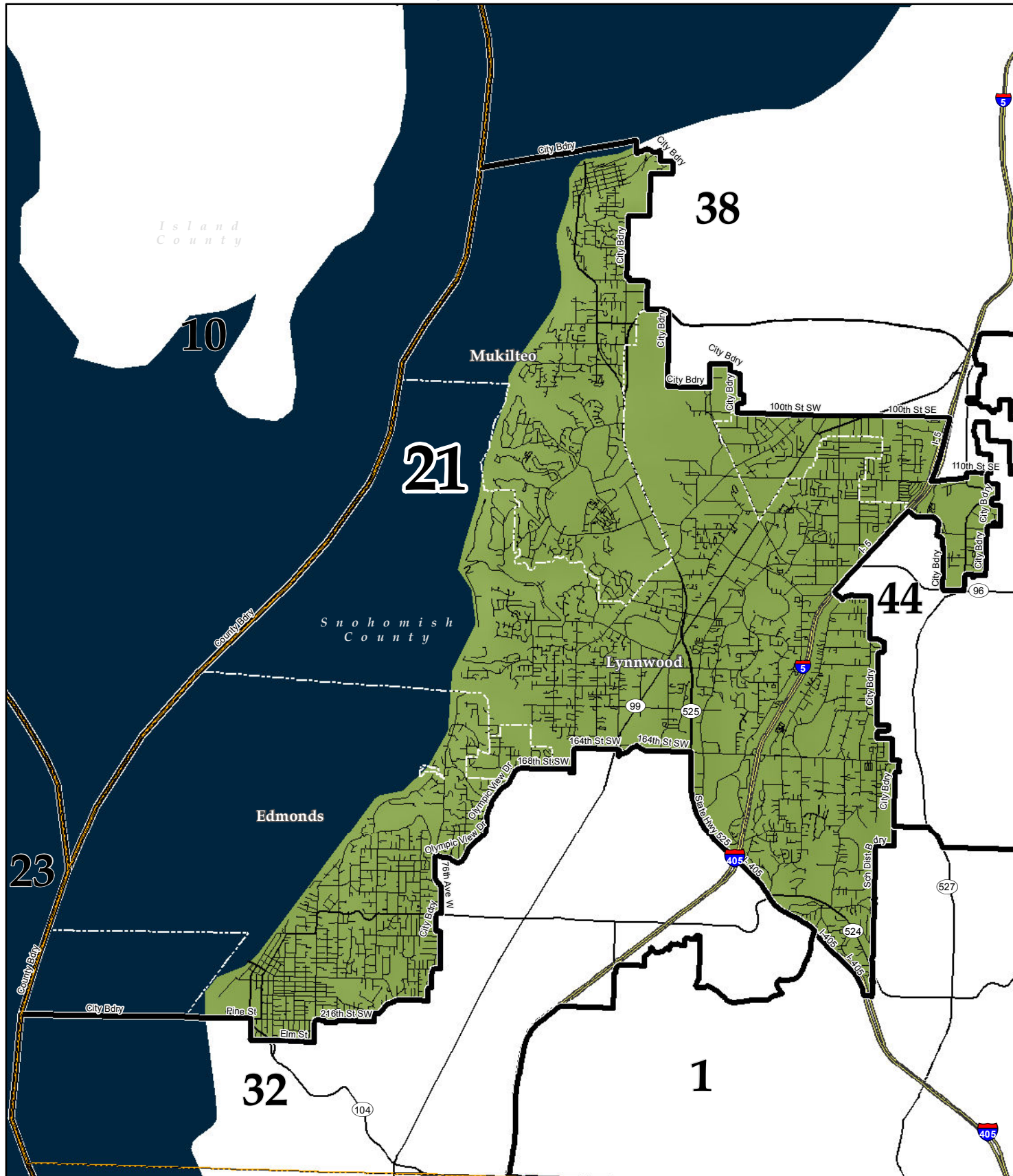


Coordinate System: NAD 1983 StatePlane Washington South FIPS 4602 Feet


Projection: Lambert Conformal Conic

Datum: North American 1983 Units: Foot US

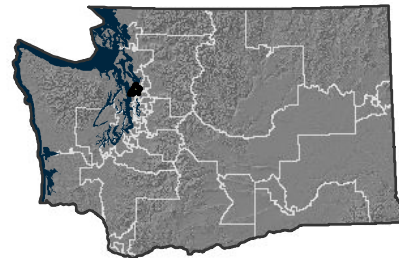


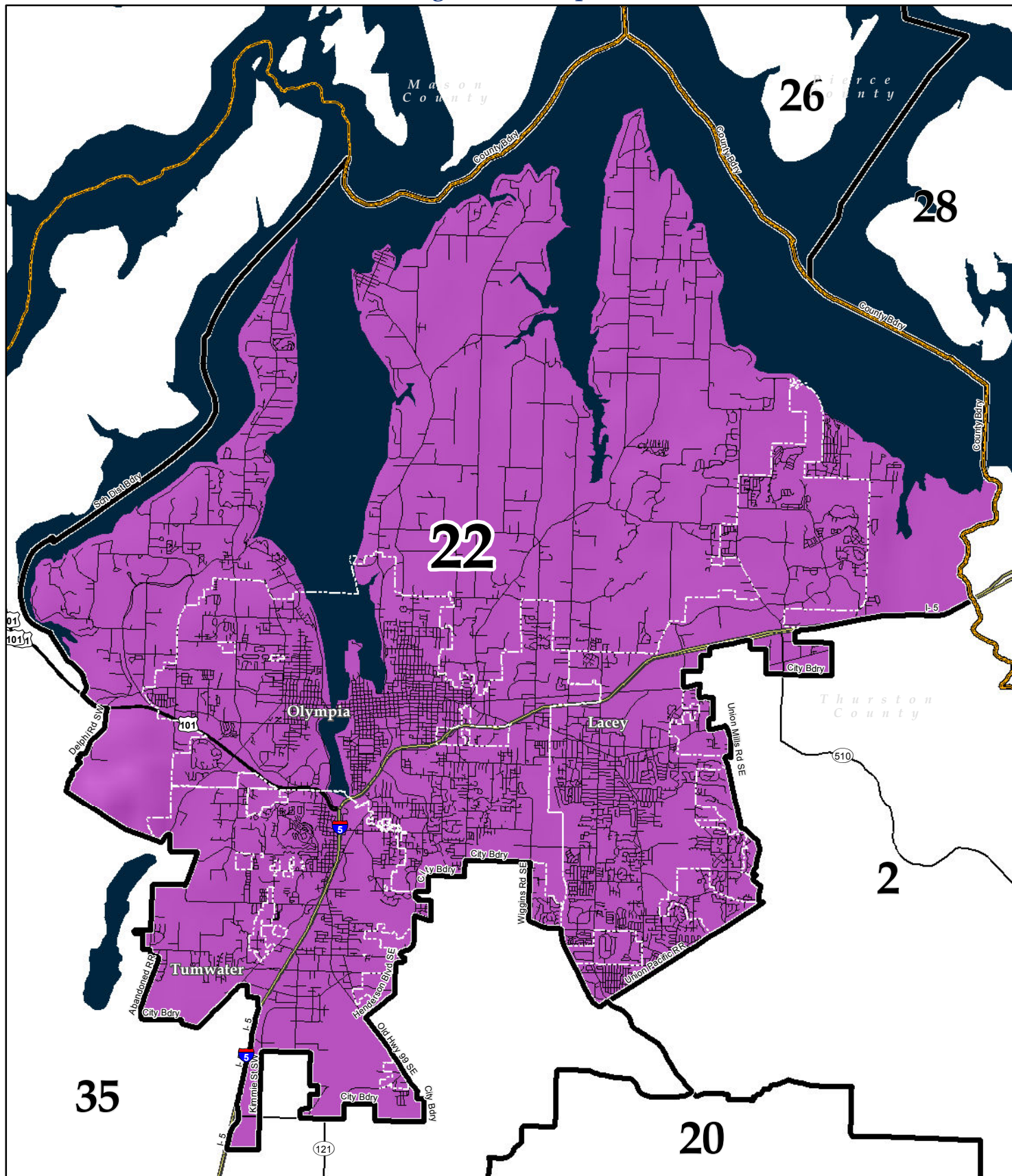


Legislative District 21

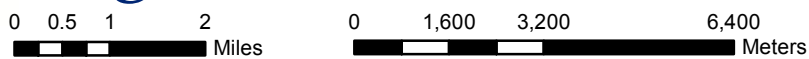


Coordinate System: NAD 1983 StatePlane Washington South FIPS 4602 Feet
 Projection: Lambert Conformal Conic
 Datum: North American 1983 Units: Foot US

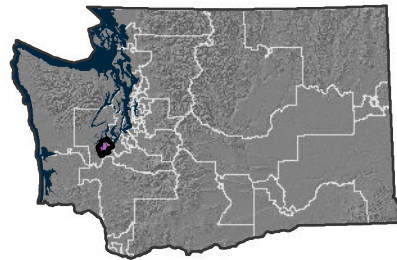


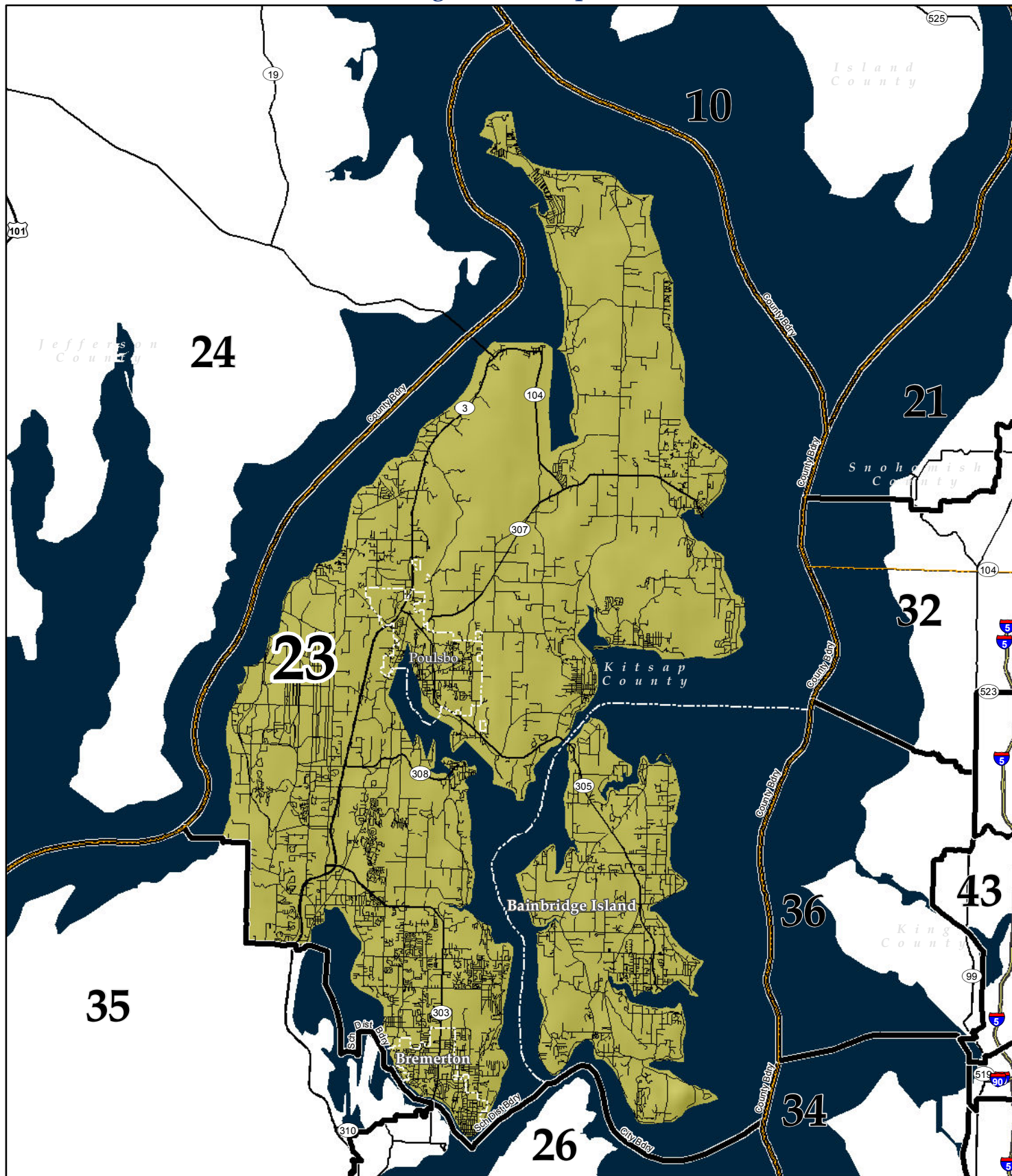


Legislative District 22

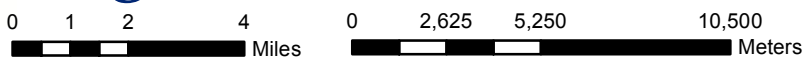


Coordinate System: NAD 1983 StatePlane Washington South FIPS 4602 Feet
 Projection: Lambert Conformal Conic
 Datum: North American 1983 Units: Foot US

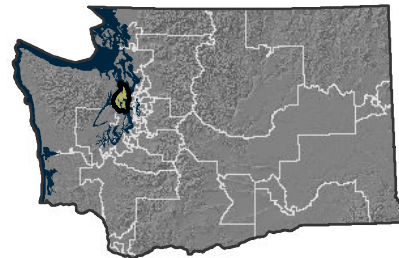


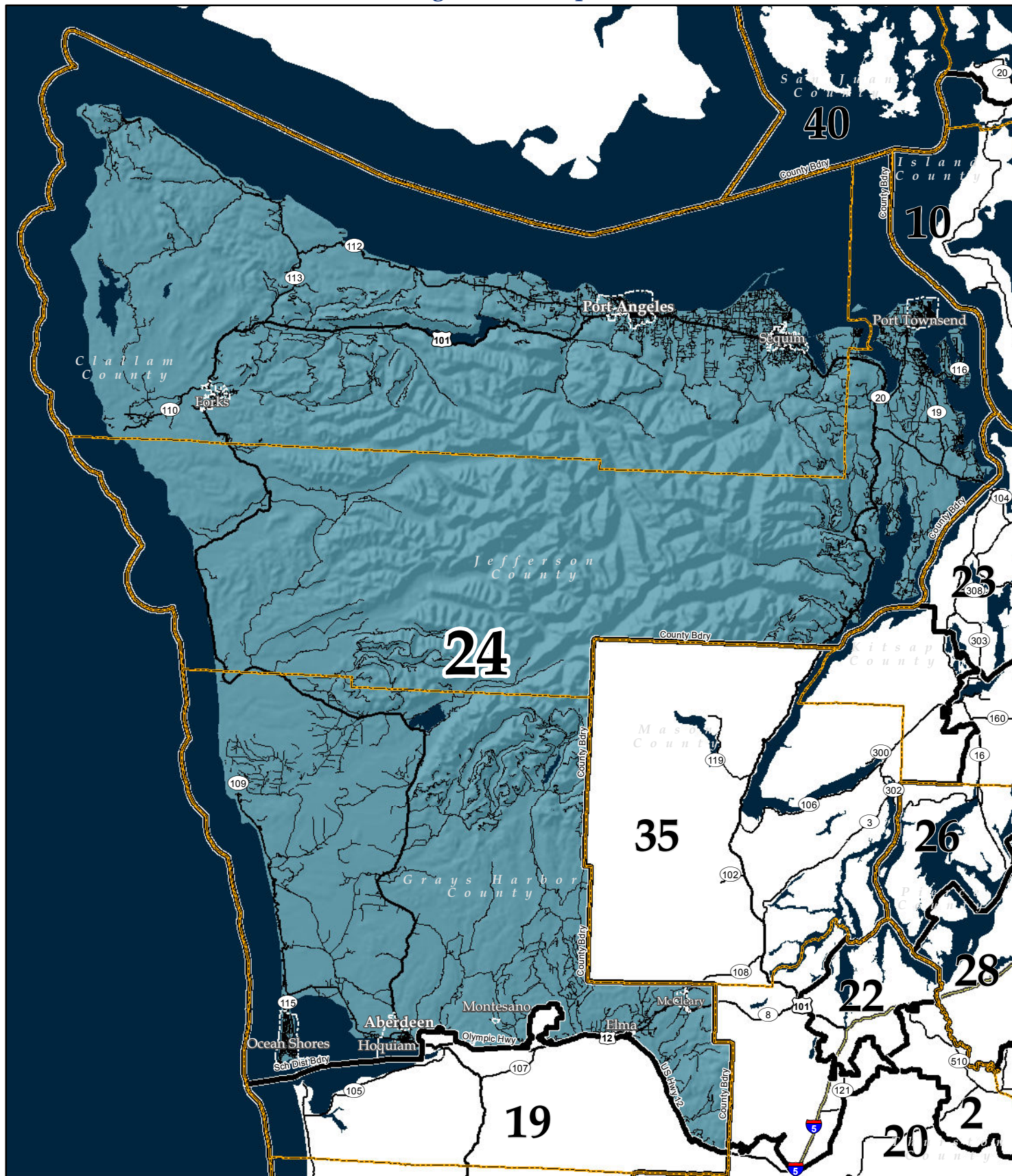


Legislative District 23




Coordinate System: NAD 1983 StatePlane Washington South FIPS 4602 Feet
 Projection: Lambert Conformal Conic
 Datum: North American 1983 Units: Foot US





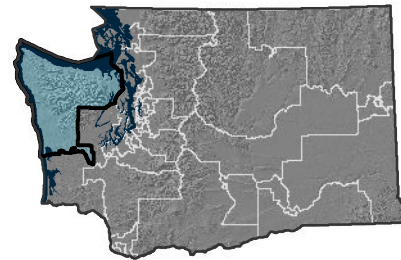
Legislative District 24

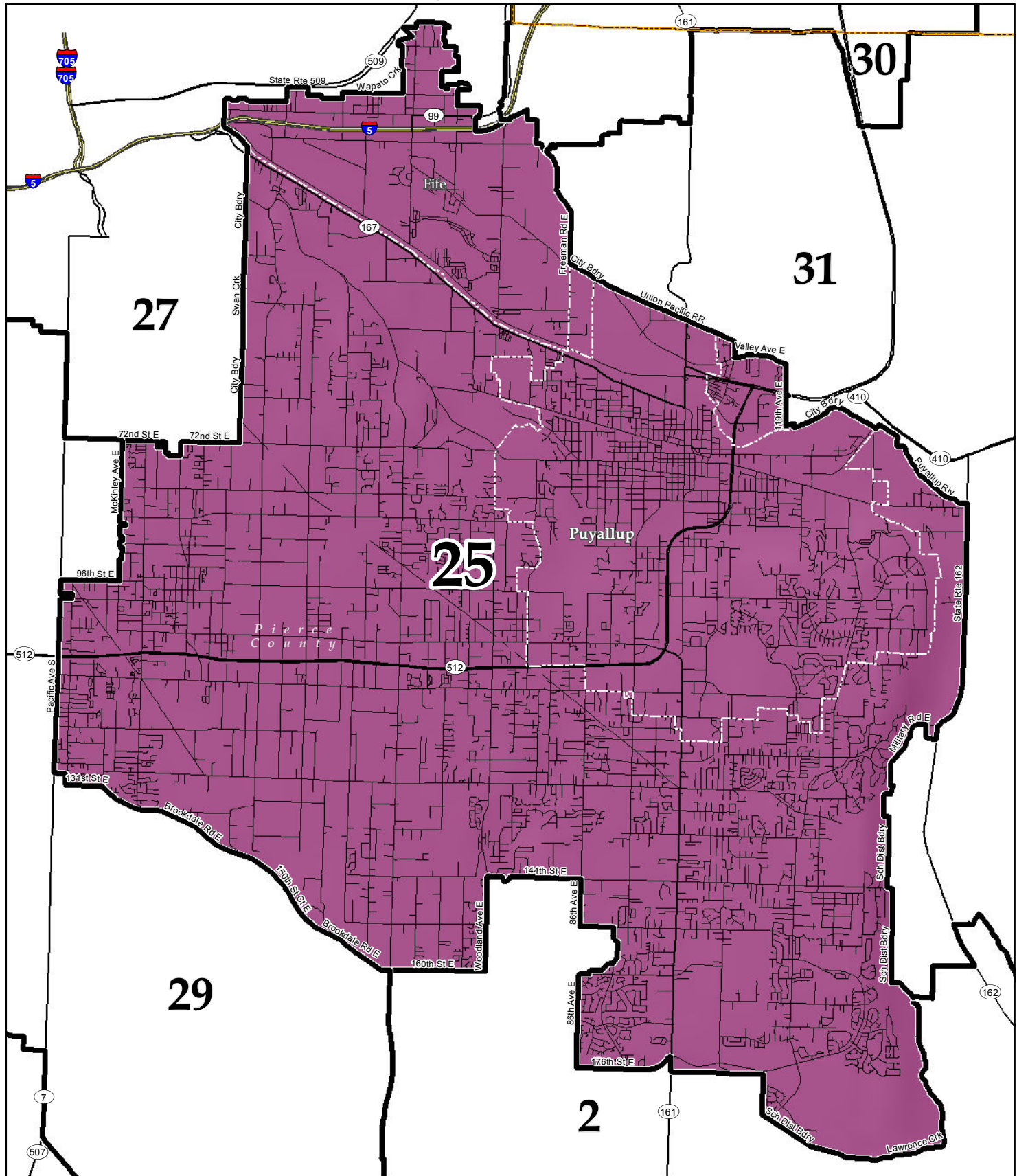


Coordinate System: NAD 1983 StatePlane Washington South FIPS 4602 Feet

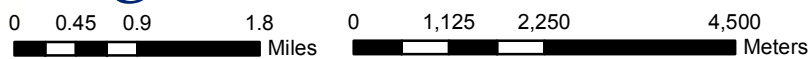
Projection: Lambert Conformal Conic

Datum: North American 1983 Units: Foot US





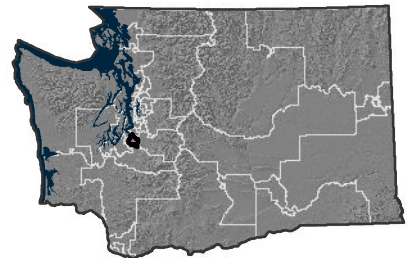
Legislative District 25

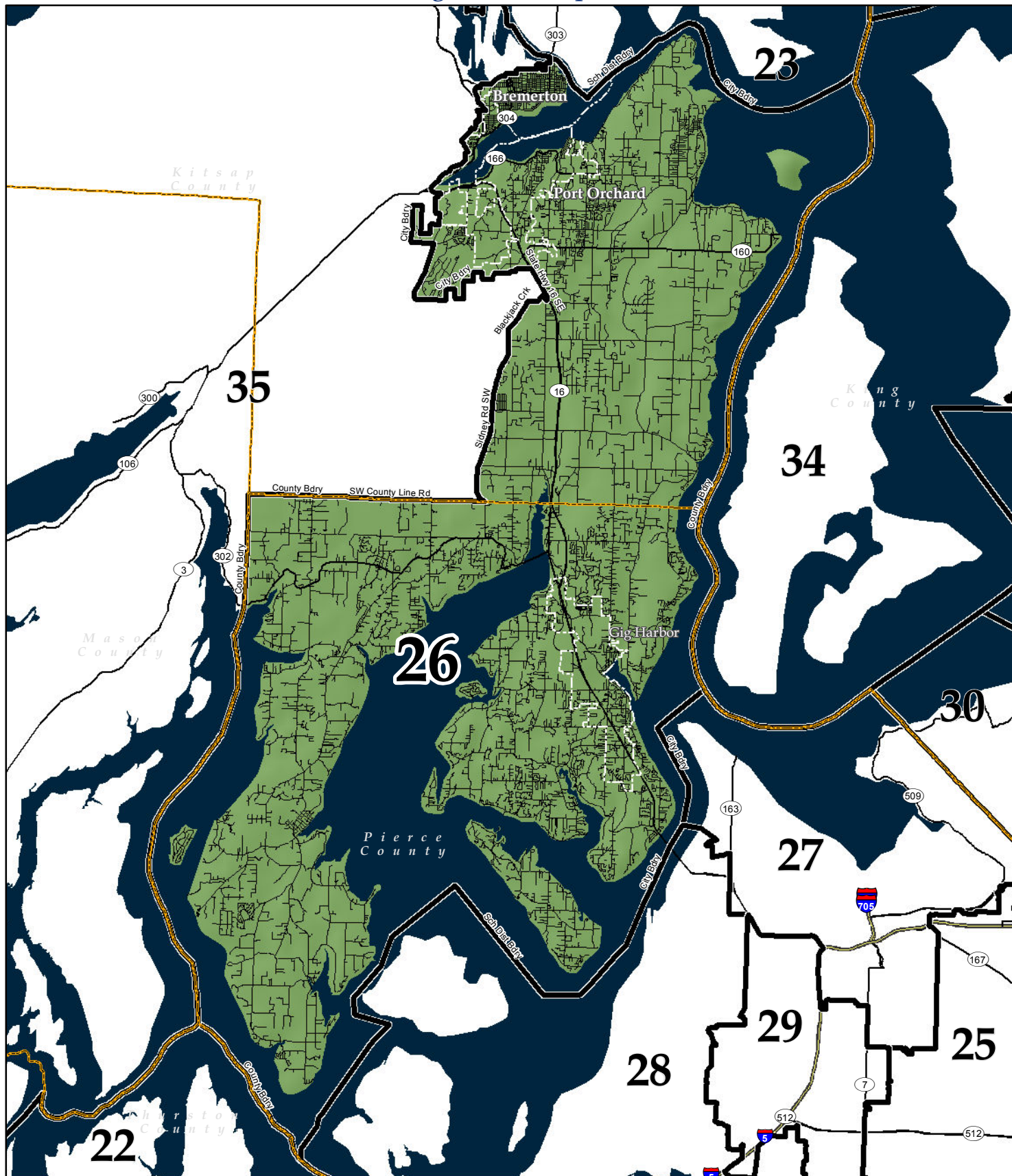


Coordinate System: NAD 1983 StatePlane Washington South FIPS 4602 Feet

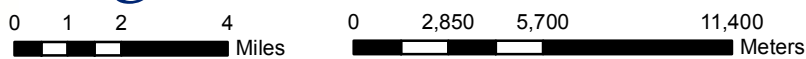
Projection: Lambert Conformal Conic

Datum: North American 1983 Units: Foot US





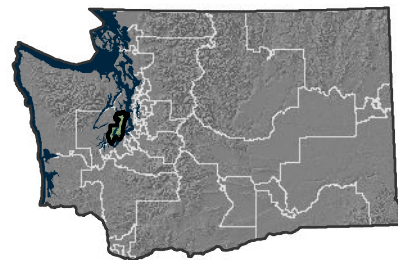
Legislative District 26

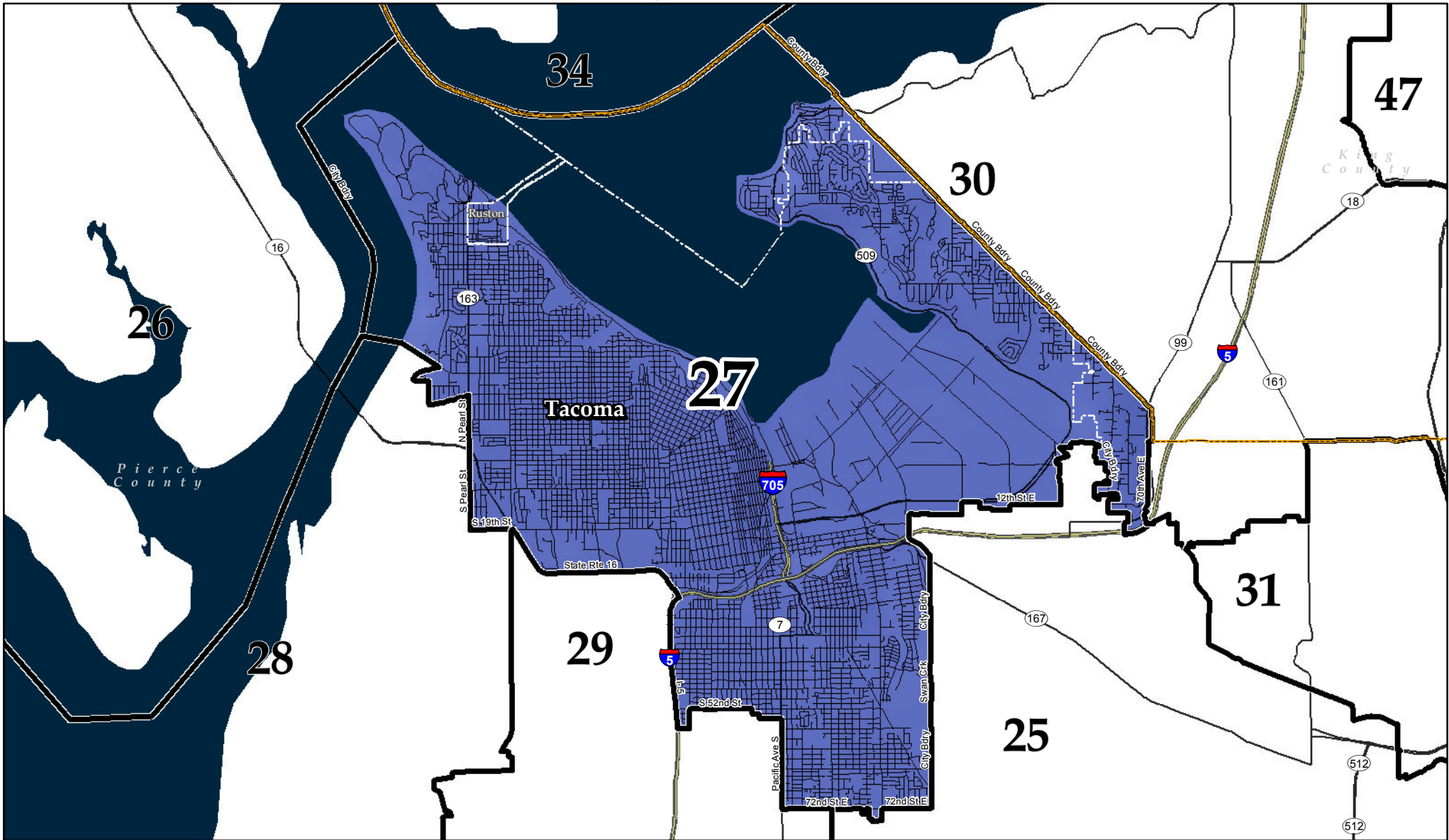


Coordinate System: NAD 1983 StatePlane Washington South FIPS 4602 Feet


Projection: Lambert Conformal Conic

Datum: North American 1983 Units: Foot US





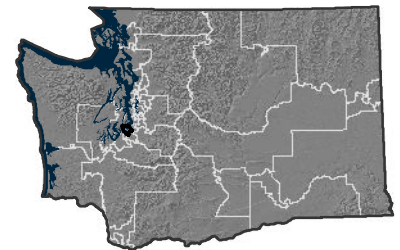
Legislative District 27

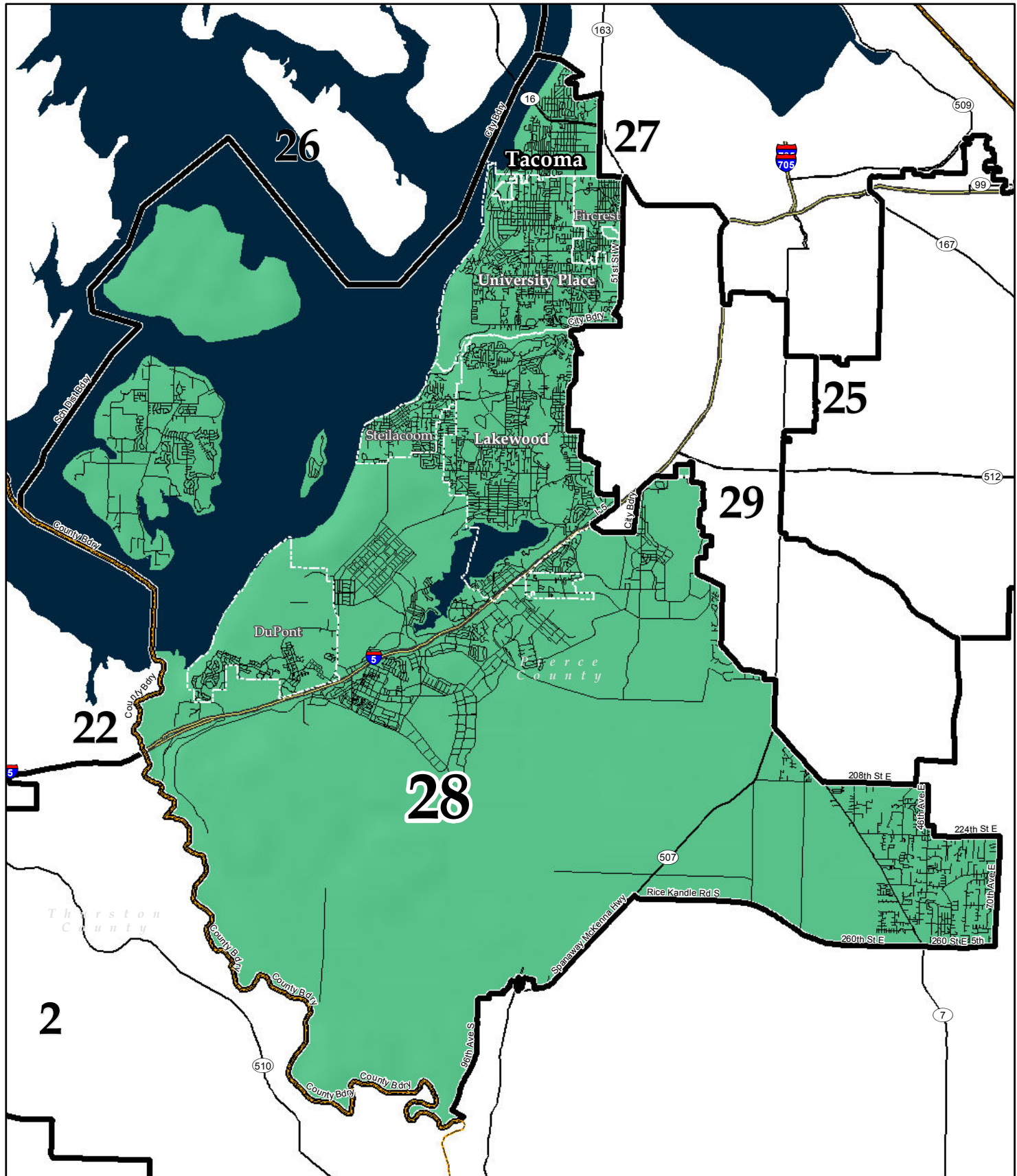


Coordinate System: NAD 1983 StatePlane Washington South FIPS 4602 Feet

Projection: Lambert Conformal Conic

Datum: North American 1983 Units: Foot US

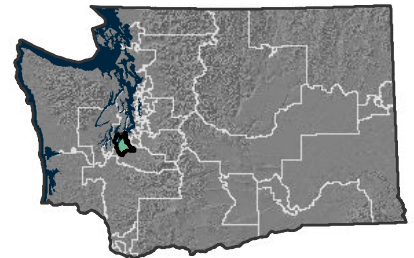


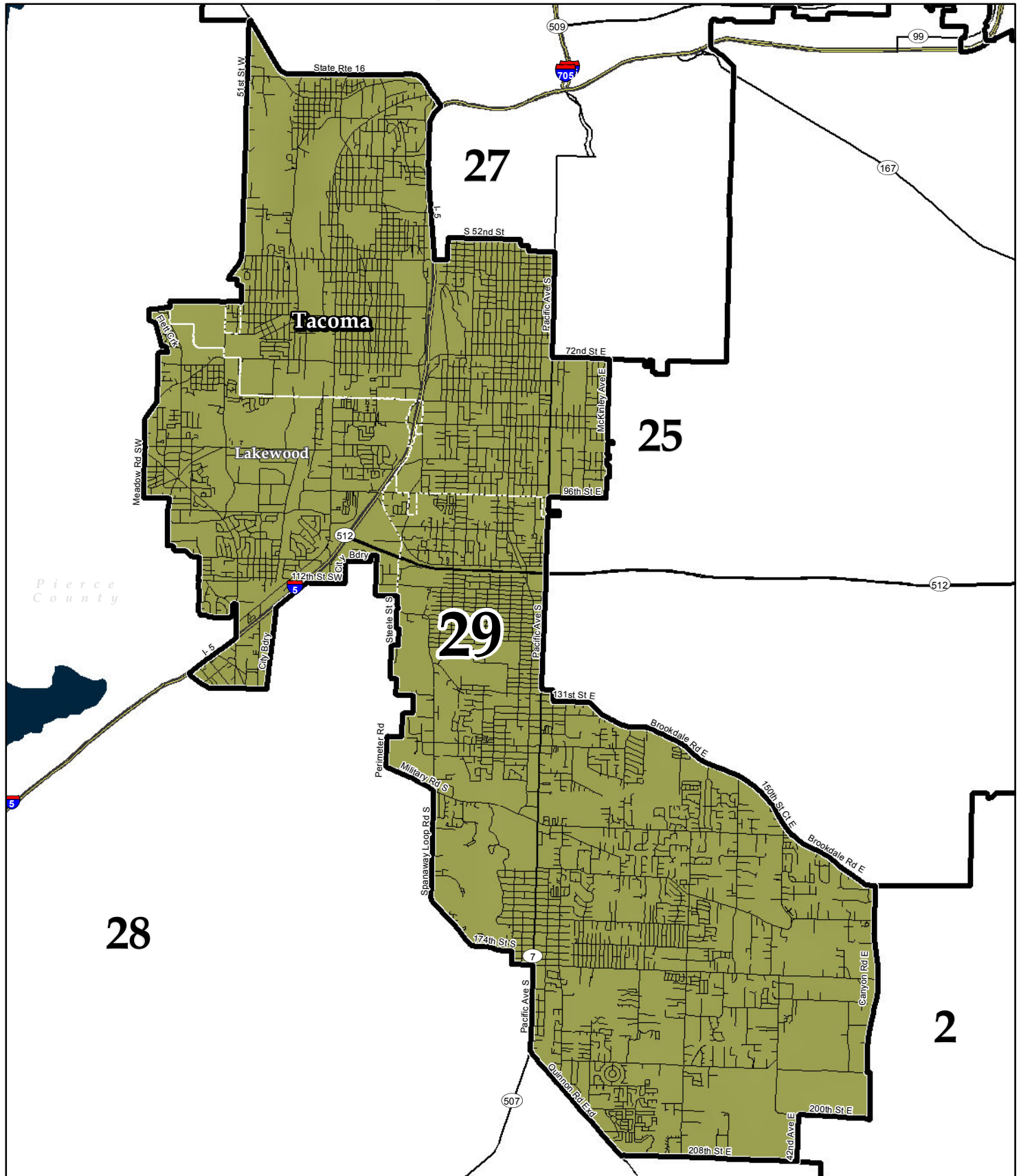


Legislative District 28

0 0.5 1 2 Miles 0 2,125 4,250 8,500 Meters

Coordinate System: NAD 1983 StatePlane Washington South FIPS 4602 Feet
 Projection: Lambert Conformal Conic
 Datum: North American 1983 Units: Foot US

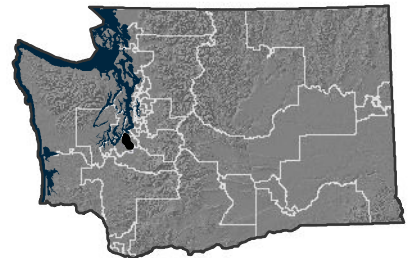


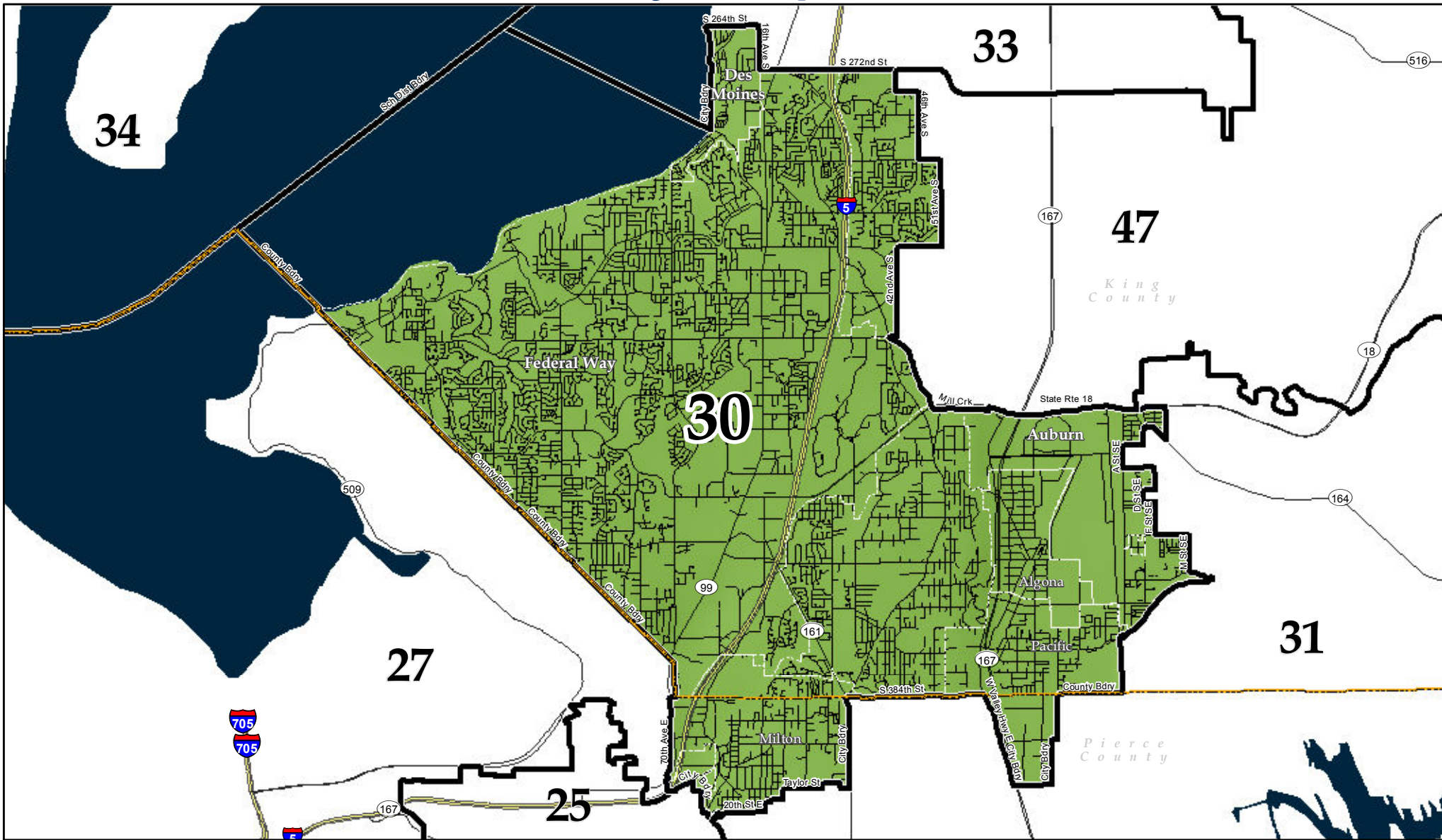


Legislative District 29




Coordinate System: NAD 1983 StatePlane Washington South FIPS 4602 Feet
 Projection: Lambert Conformal Conic
 Datum: North American 1983 Units: Foot US





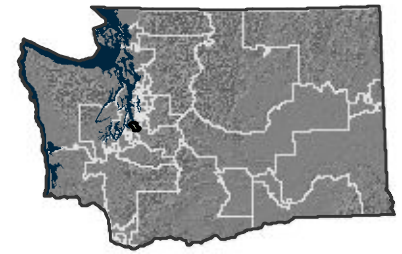
Legislative District 30

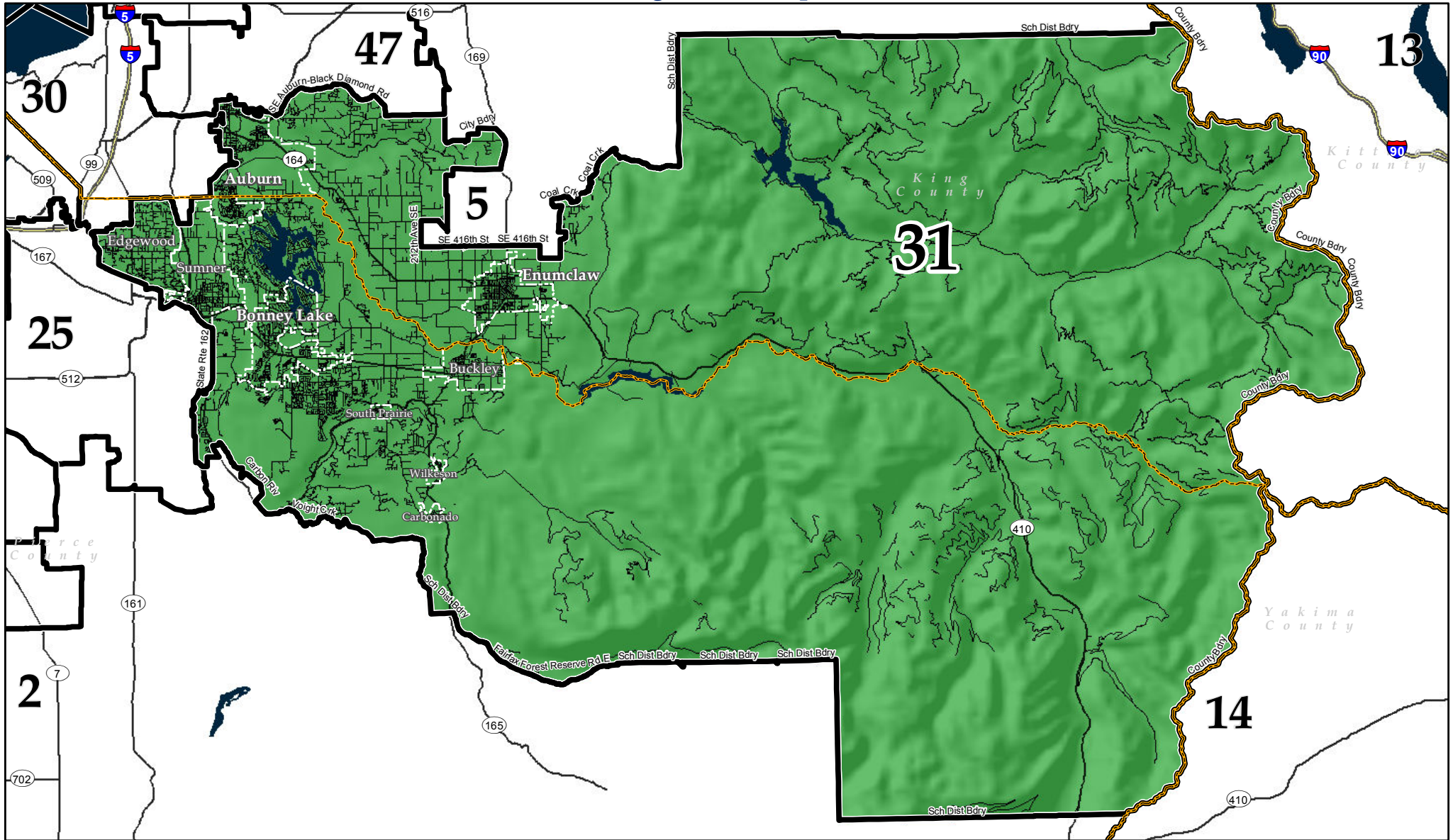


Coordinate System: NAD 1983 StatePlane Washington South FIPS 4602 Feet


Projection: Lambert Conformal Conic

Datum: North American 1983 Units: Foot US





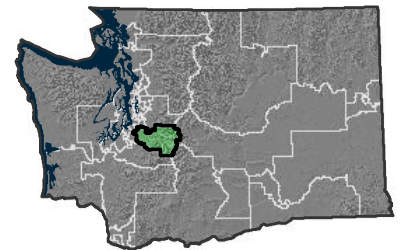
Legislative District 31

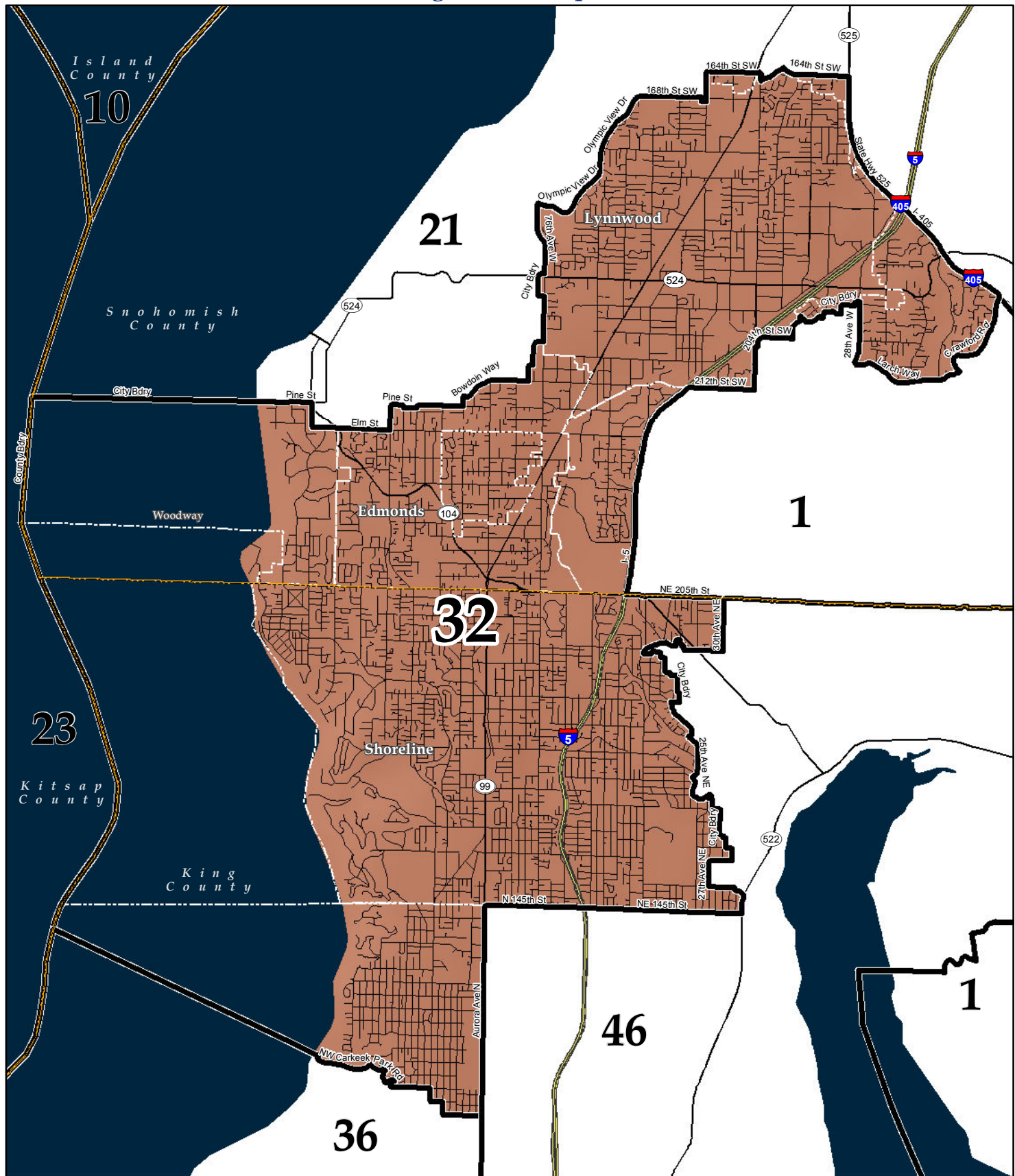


Coordinate System: NAD 1983 StatePlane Washington South FIPS 4602 Feet

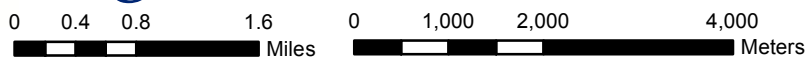
Projection: Lambert Conformal Conic

Datum: North American 1983 Units: Foot US

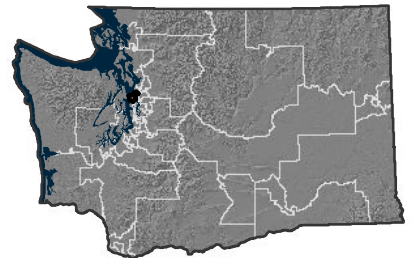


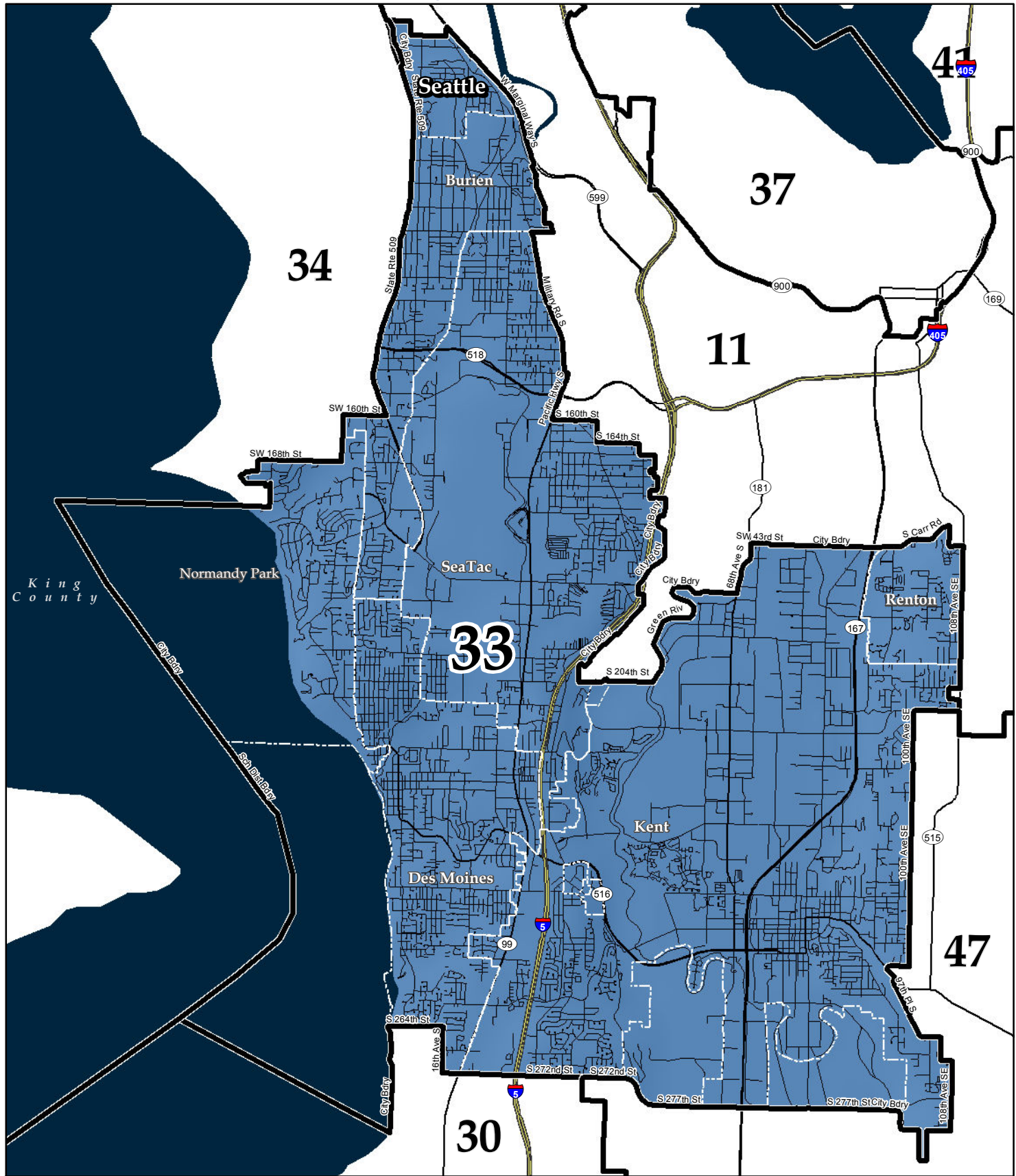


Legislative District 32

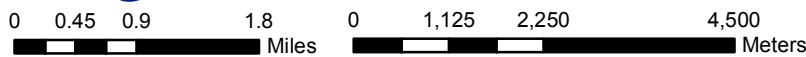


Coordinate System: NAD 1983 StatePlane Washington South FIPS 4602 Feet
 Projection: Lambert Conformal Conic
 Datum: North American 1983 Units: Foot US





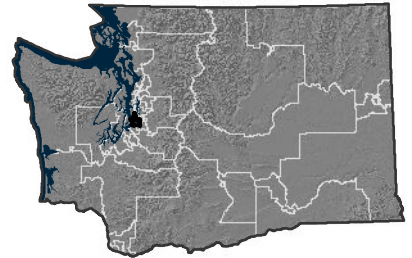
Legislative District 33

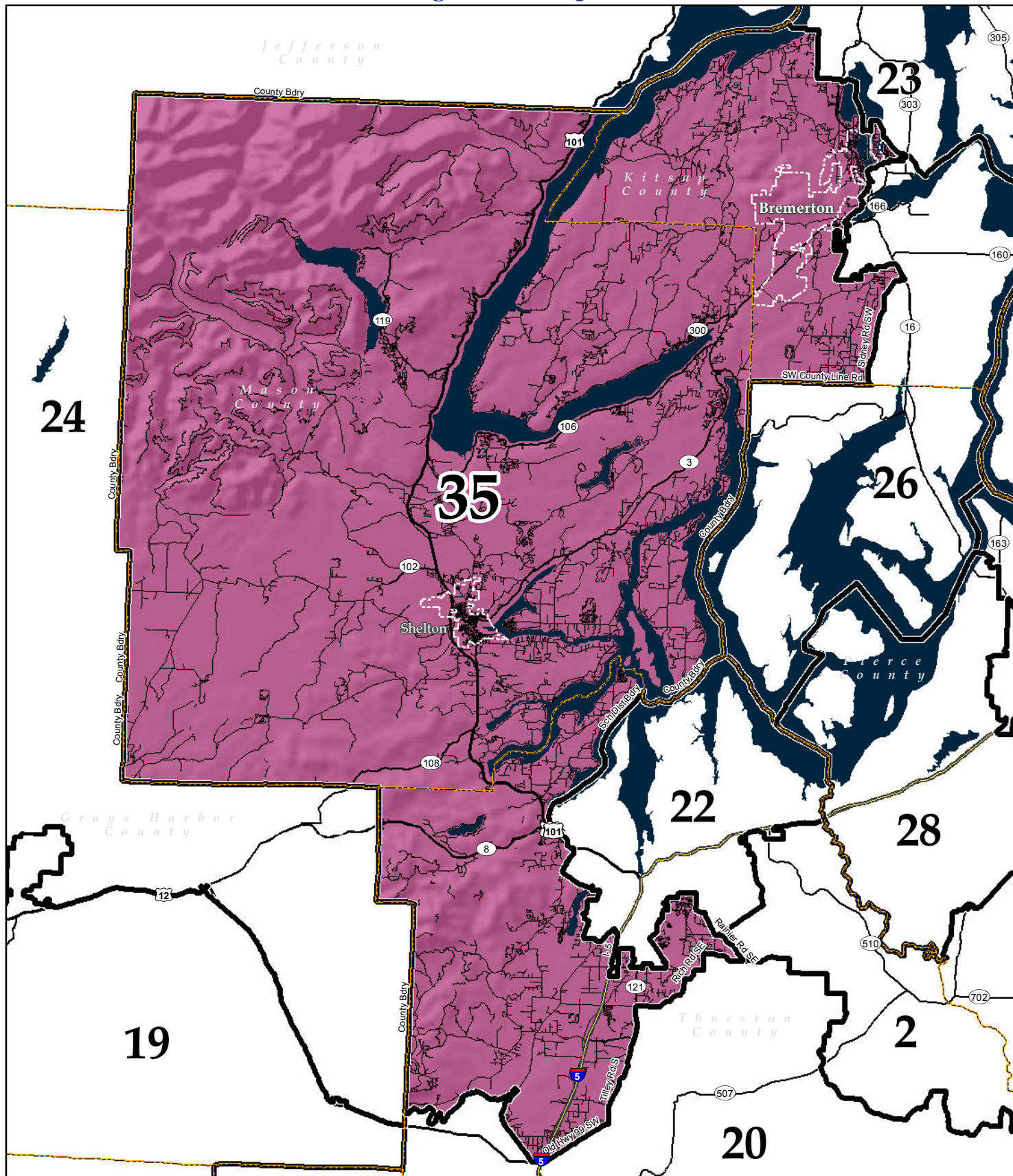


Coordinate System: NAD 1983 StatePlane Washington South FIPS 4602 Feet

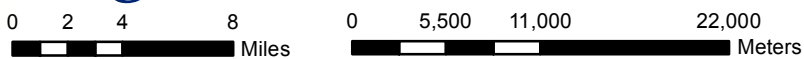
Projection: Lambert Conformal Conic

Datum: North American 1983 Units: Foot US

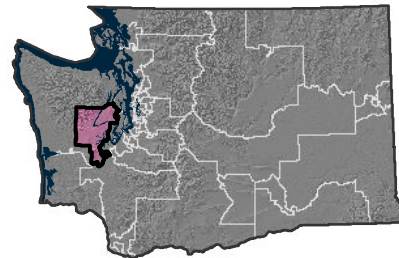


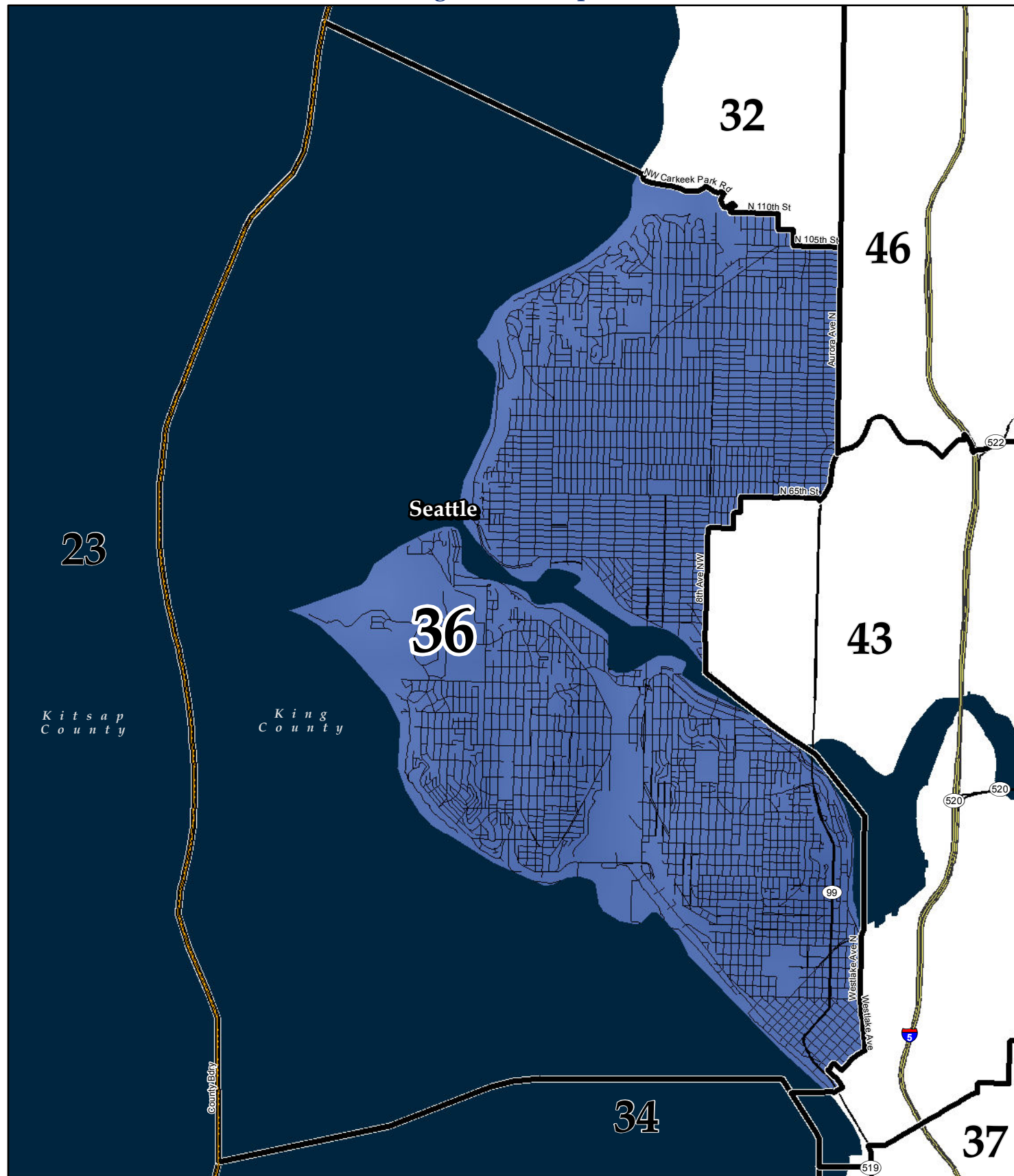


Legislative District 35




Coordinate System: NAD 1983 StatePlane Washington South FIPS 4602 Feet
 Projection: Lambert Conformal Conic
 Datum: North American 1983 Units: Foot US

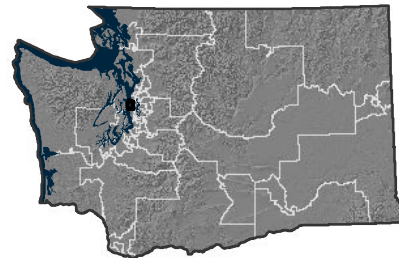


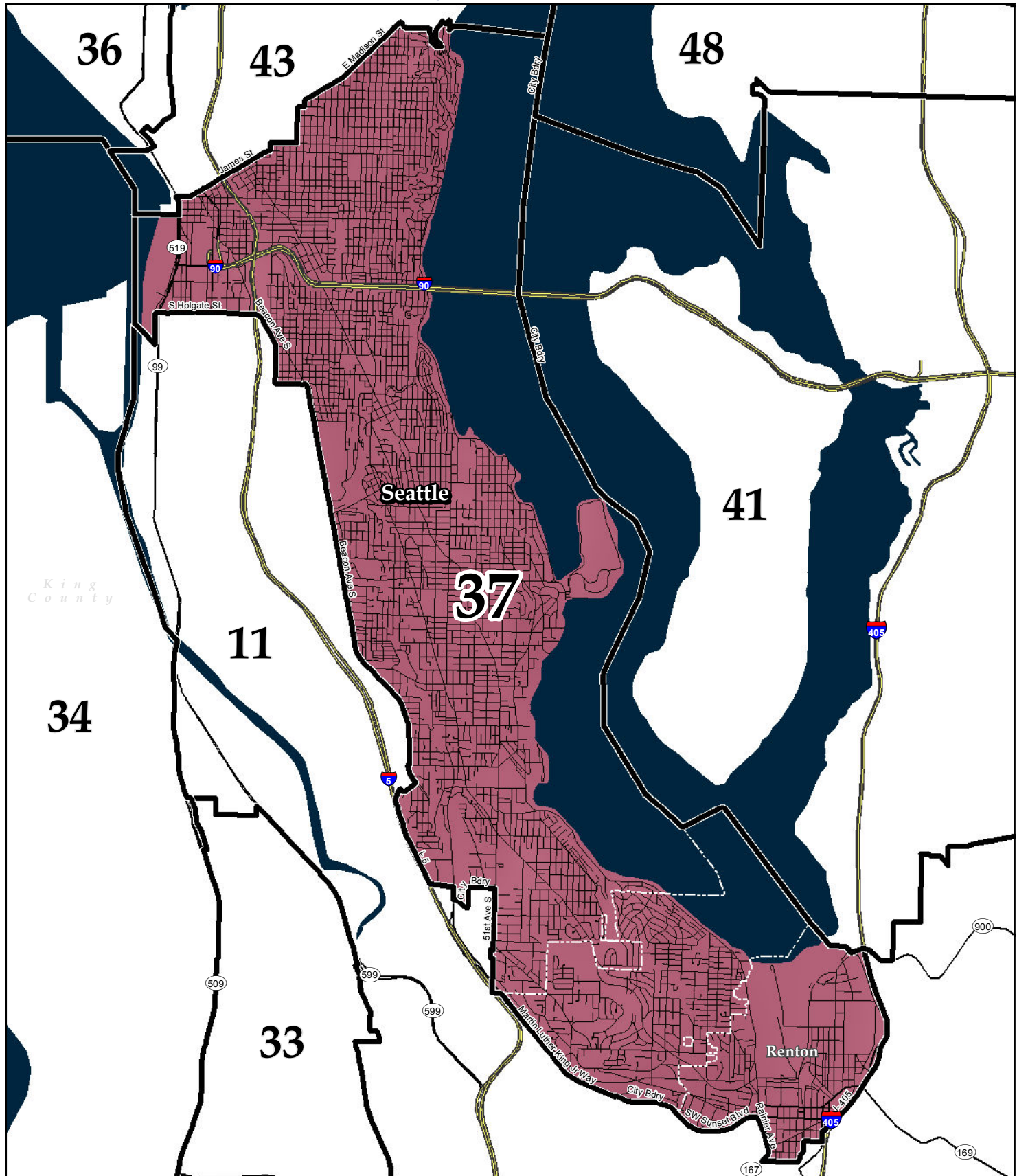


Legislative District 36

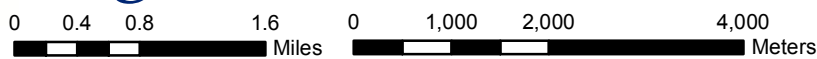


Coordinate System: NAD 1983 StatePlane Washington South FIPS 4602 Feet
 Projection: Lambert Conformal Conic
 Datum: North American 1983 Units: Foot US





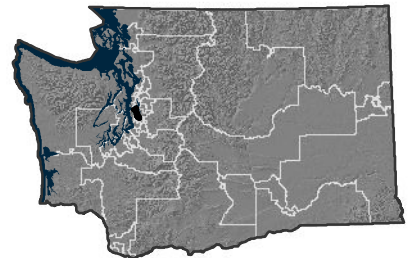
Legislative District 37

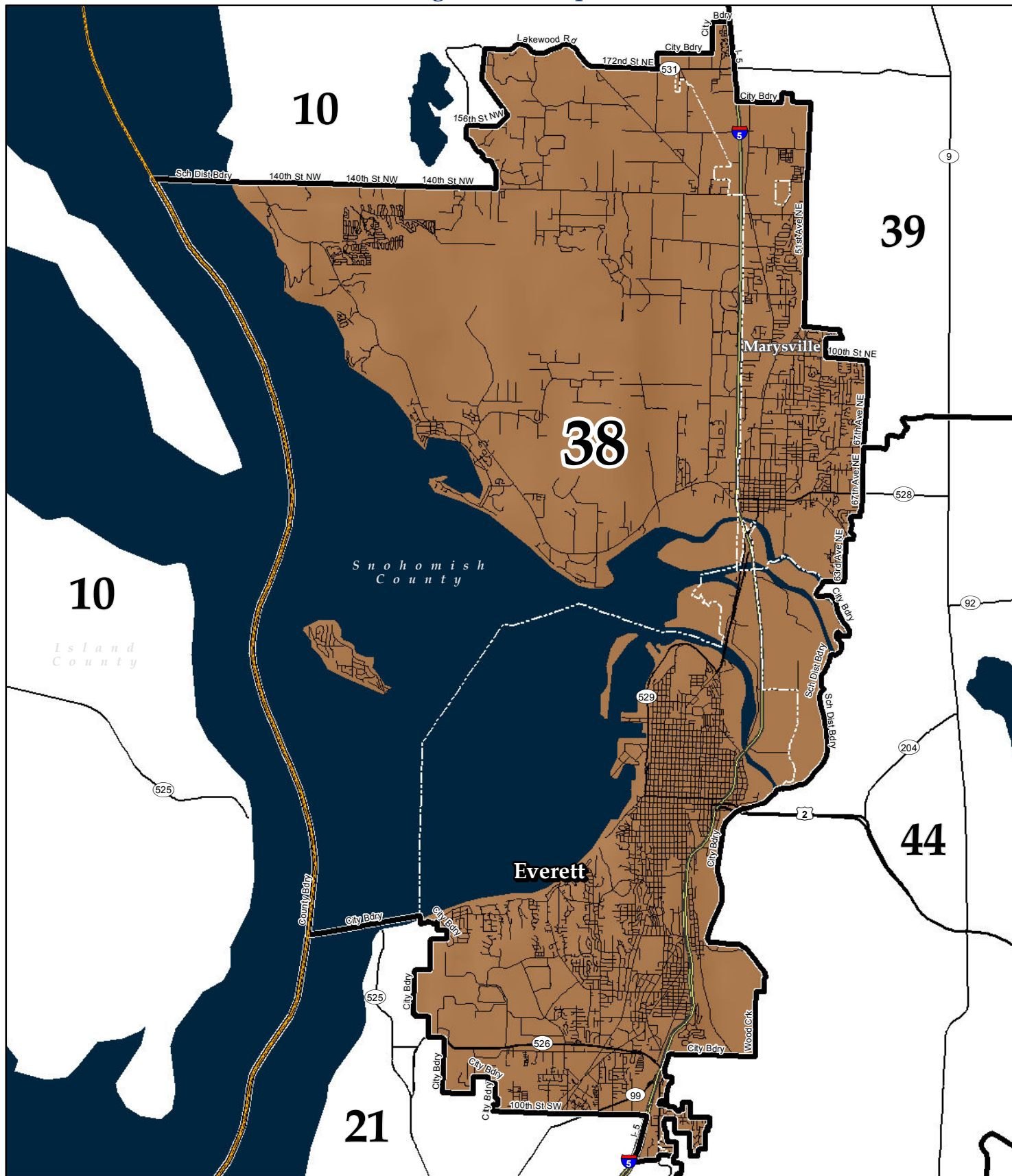


Coordinate System: NAD 1983 StatePlane Washington South FIPS 4602 Feet

Projection: Lambert Conformal Conic

Datum: North American 1983 Units: Foot US





Legislative District 38

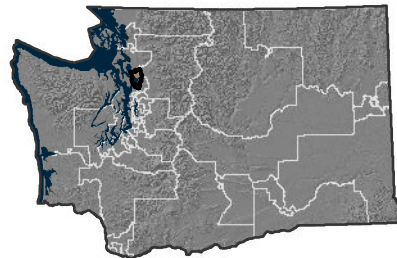
0 0.5 1 2 Miles

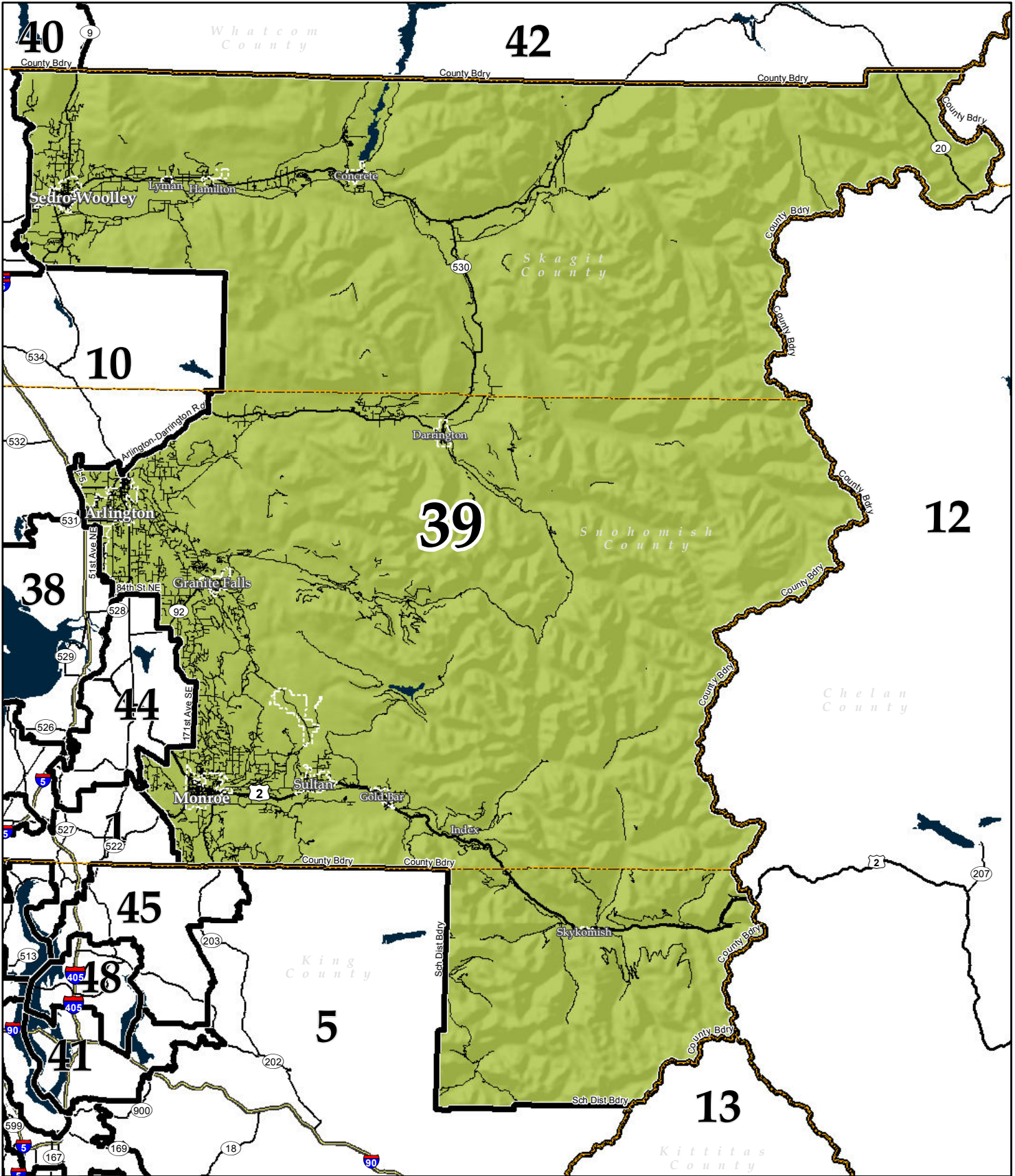
0 1,700 3,400 6,800 Meters

Coordinate System: NAD 1983 StatePlane Washington South FIPS 4602 Feet

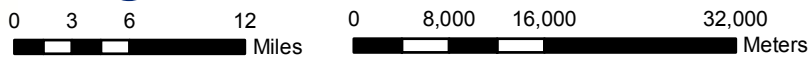
Projection: Lambert Conformal Conic

Datum: North American 1983 Units: Foot US

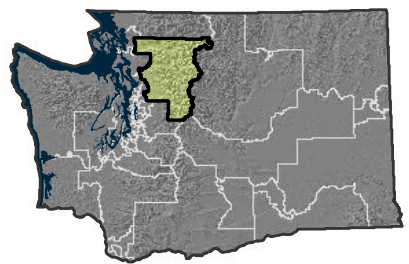


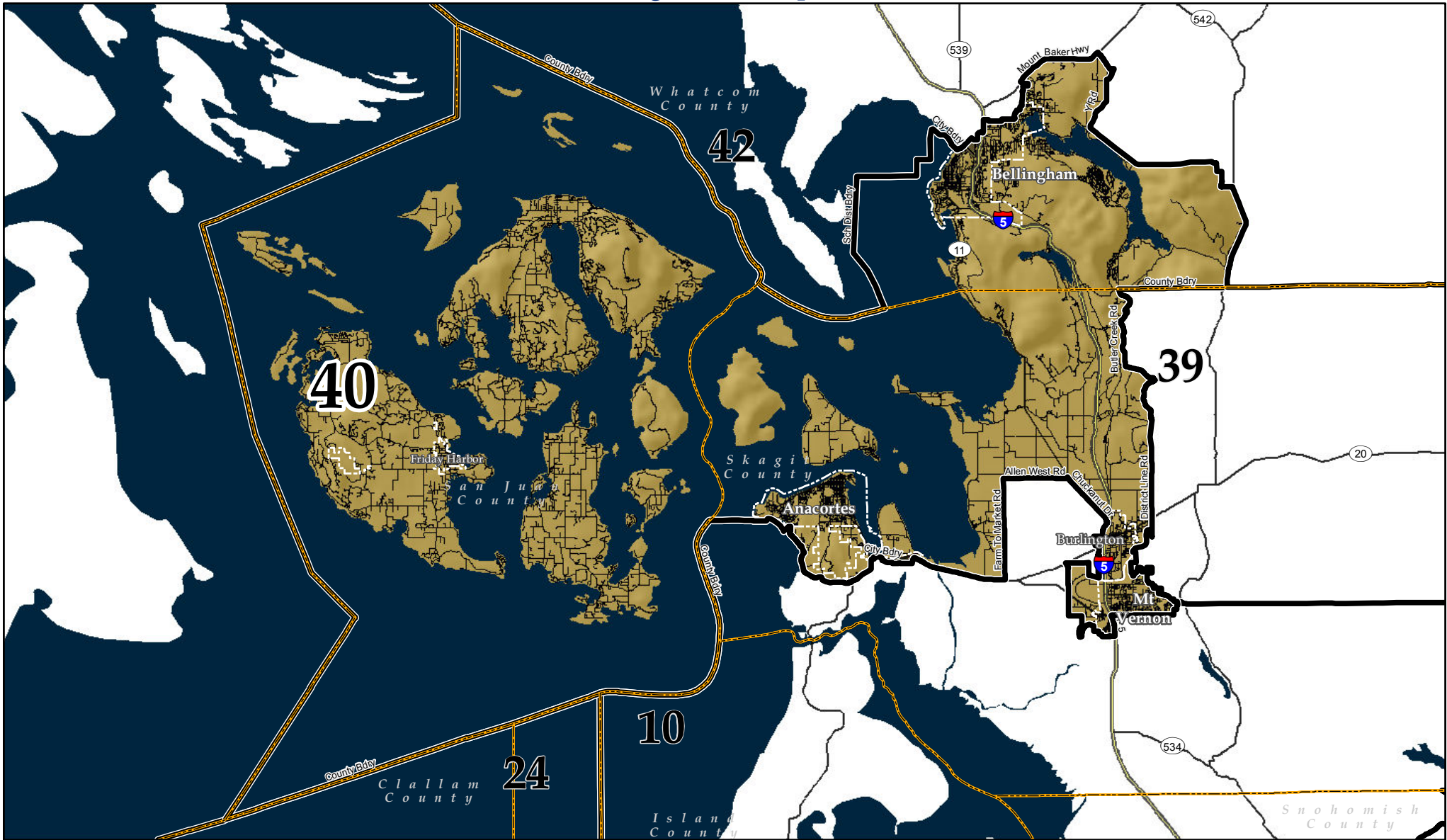


Legislative District 39

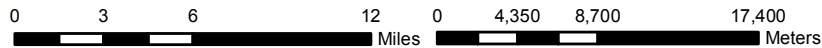


Coordinate System: NAD 1983 StatePlane Washington South FIPS 4602 Feet
 Projection: Lambert Conformal Conic
 Datum: North American 1983 Units: Foot US





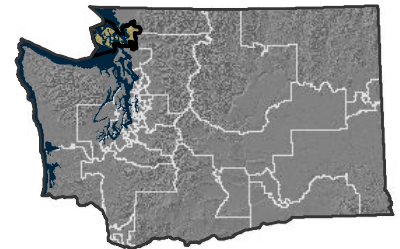
Legislative District 40

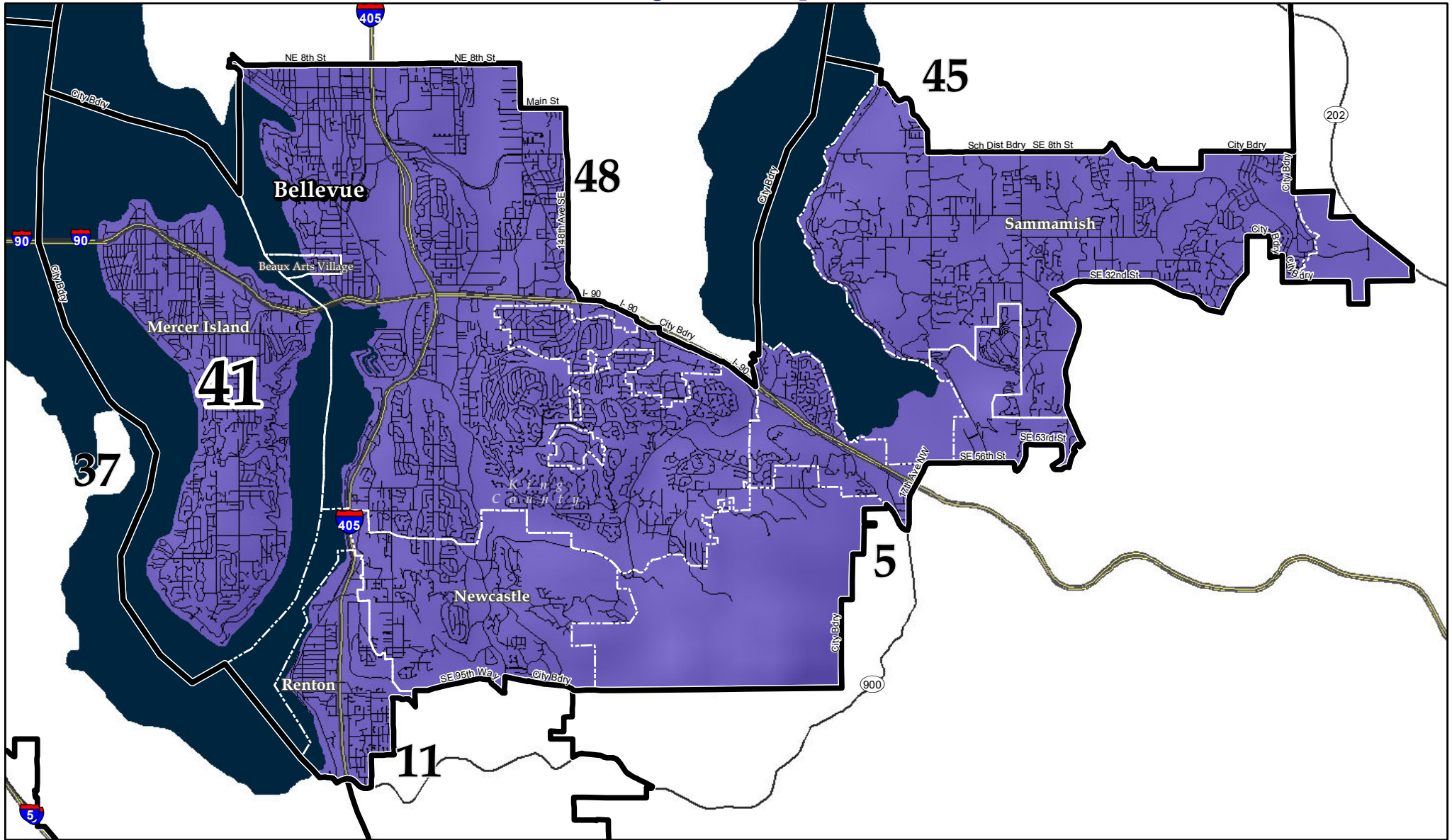


Coordinate System: NAD 1983 StatePlane Washington South FIPS 4602 Feet

Projection: Lambert Conformal Conic

Datum: North American 1983 Units: Foot US





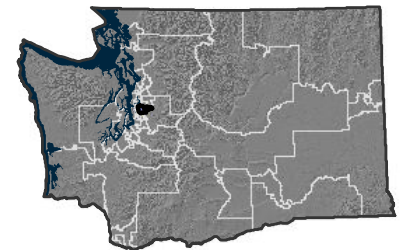
Legislative District 41

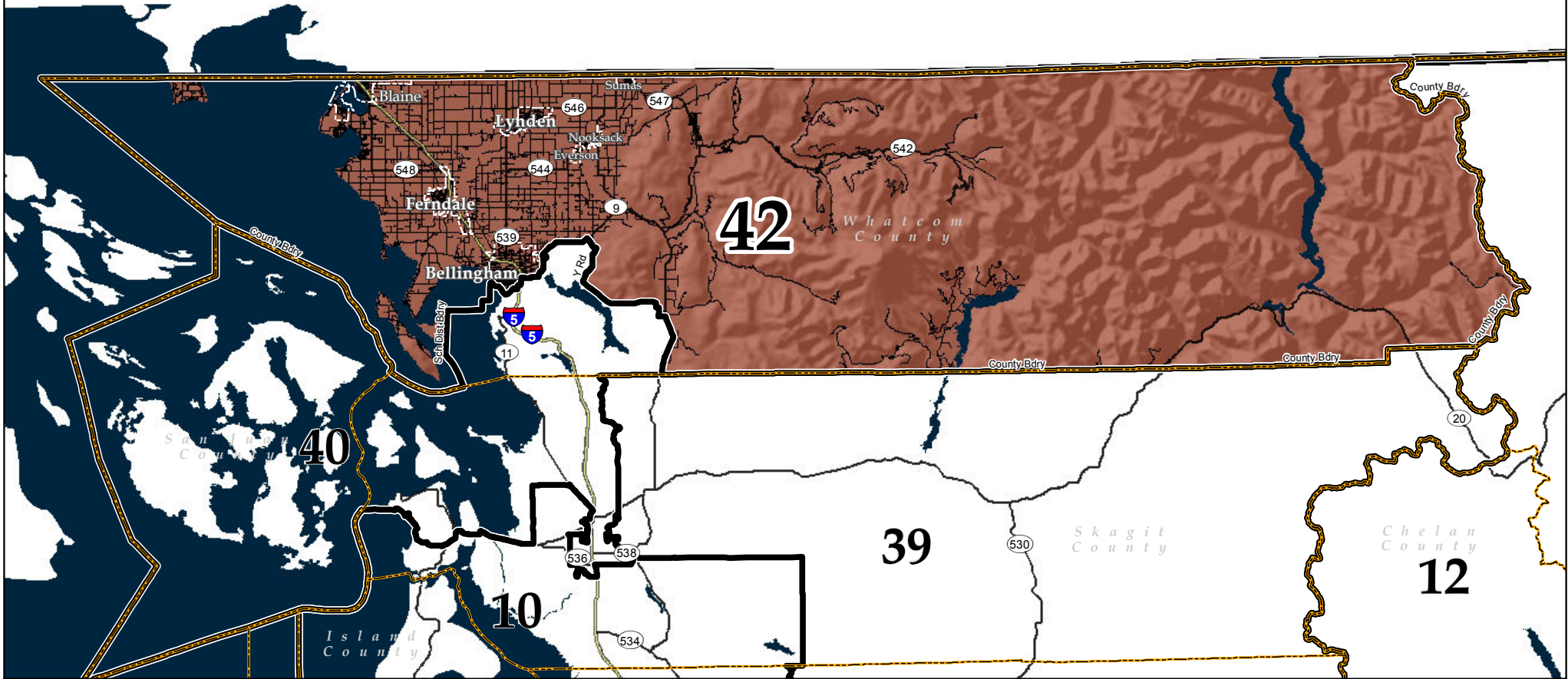


Coordinate System: NAD 1983 StatePlane Washington South FIPS 4602 Feet

Projection: Lambert Conformal Conic

Datum: North American 1983 Units: Foot US





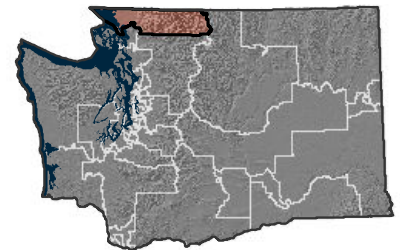
Legislative District 42

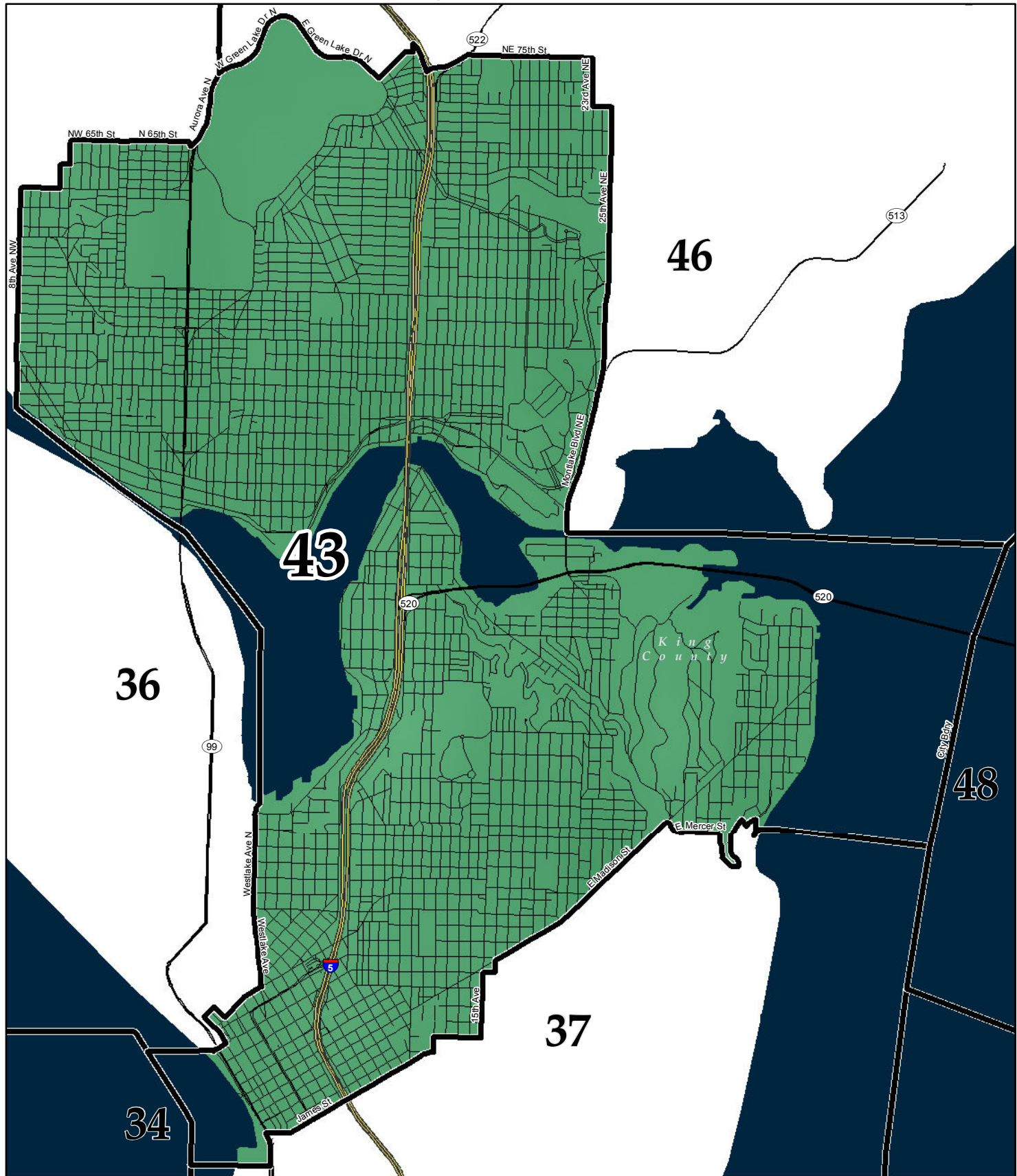


Coordinate System: NAD 1983 StatePlane Washington South FIPS 4602 Feet

Projection: Lambert Conformal Conic

Datum: North American 1983 Units: Foot US

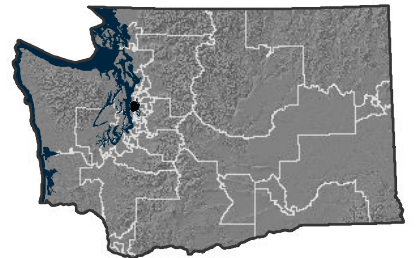


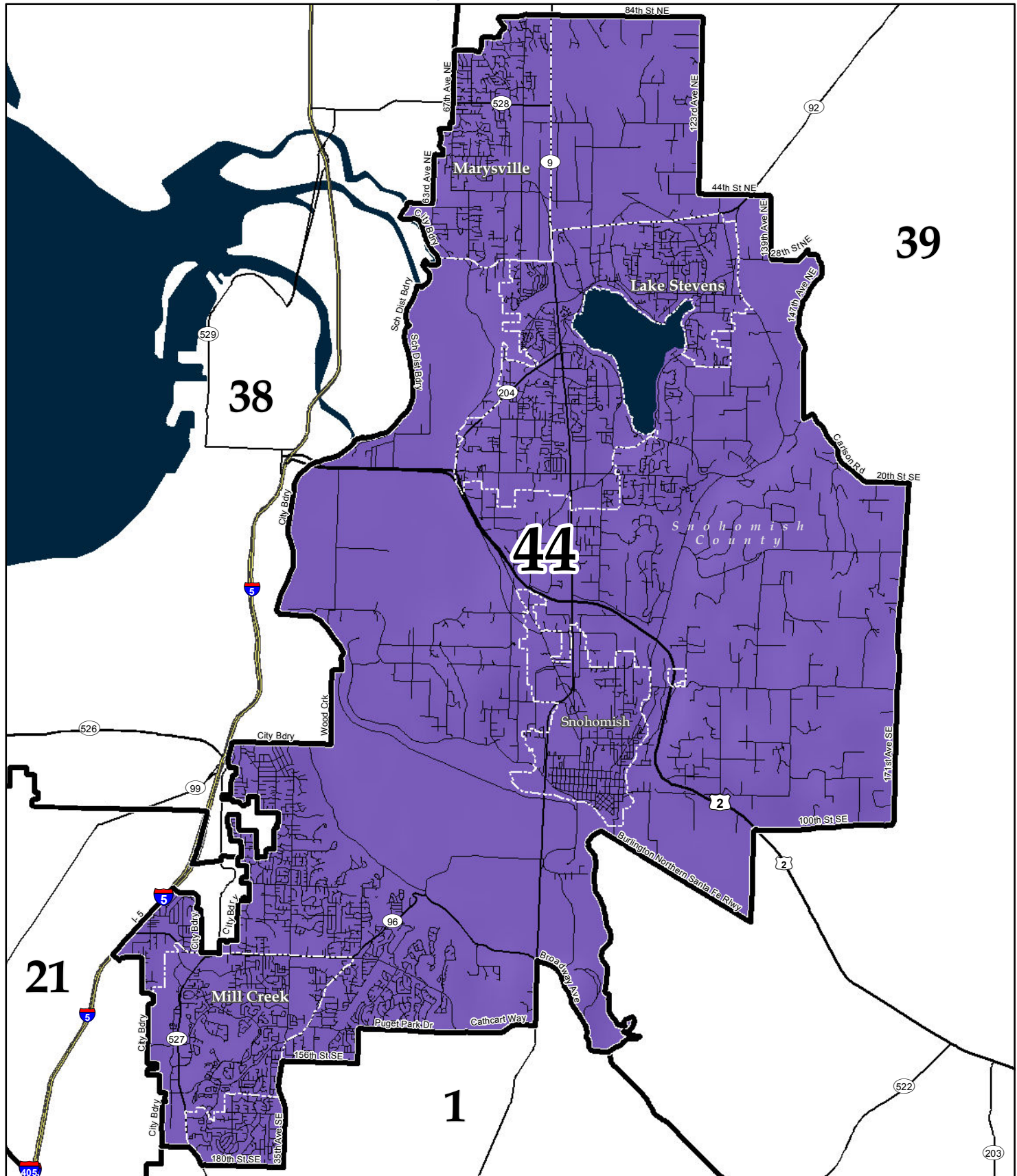


Legislative District 43

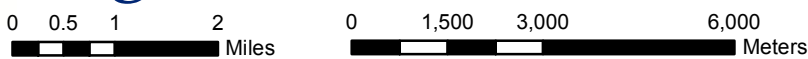


Coordinate System: NAD 1983 StatePlane Washington South FIPS 4602 Feet
 Projection: Lambert Conformal Conic
 Datum: North American 1983 Units: Foot US





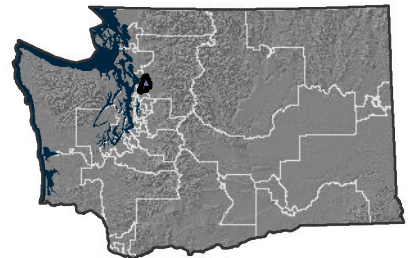
Legislative District 44



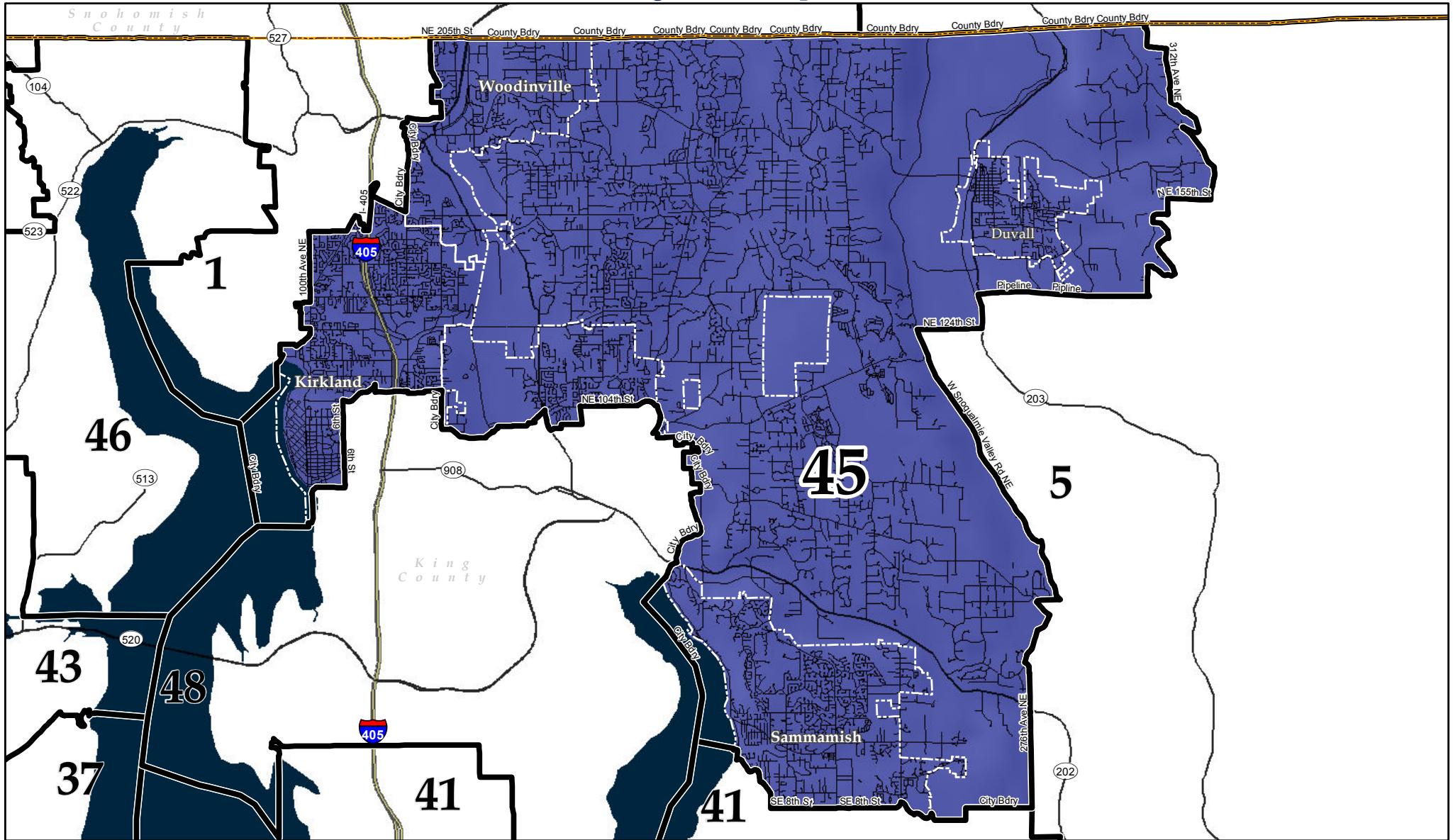
Coordinate System: NAD 1983 StatePlane Washington South FIPS 4602 Feet

Projection: Lambert Conformal Conic


Datum: North American 1983 Units: Foot US



Washington State Map Book



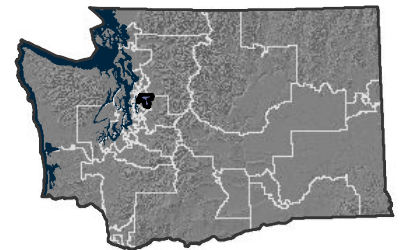
Legislative District 45

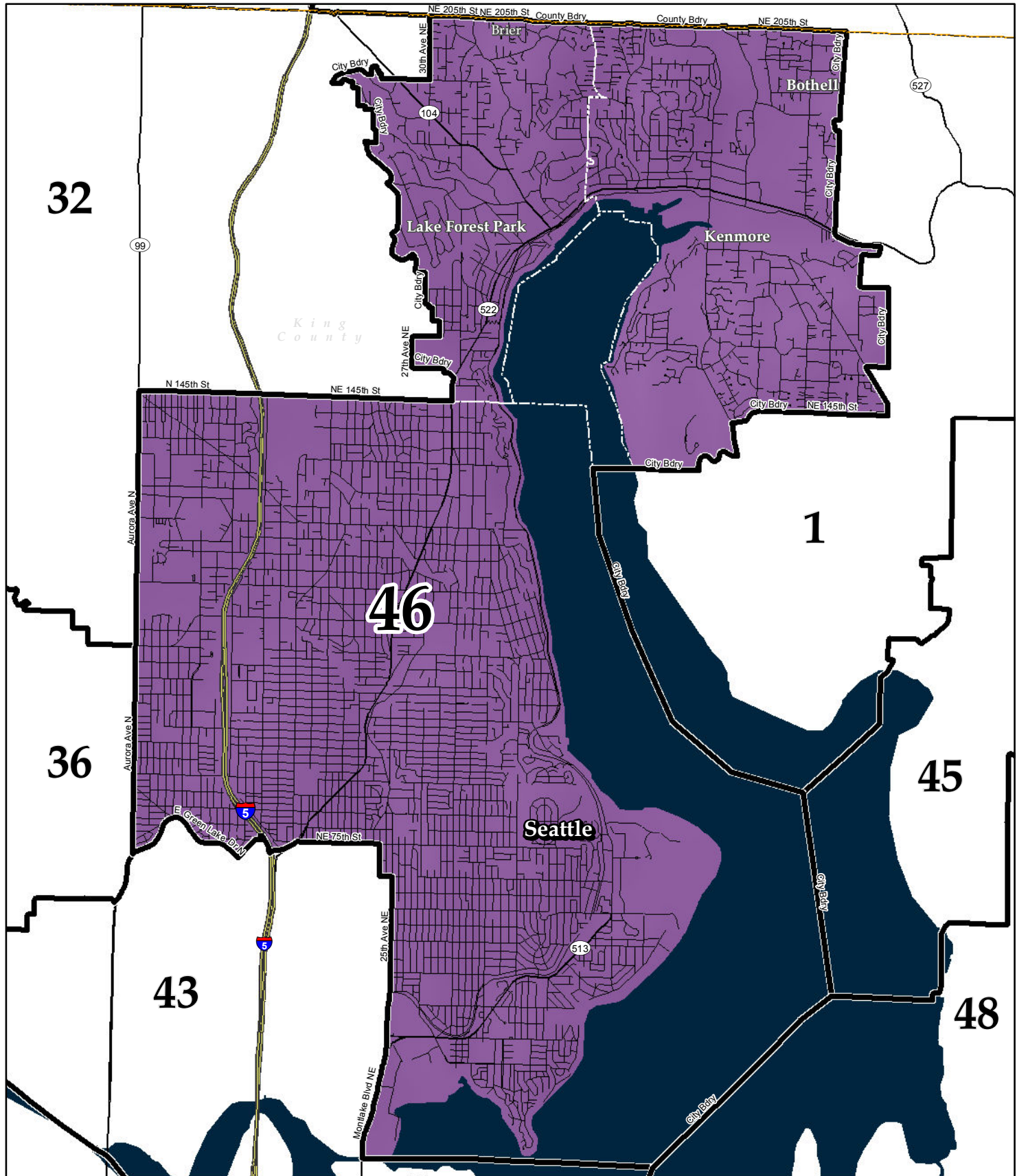


Coordinate System: NAD 1983 StatePlane Washington South FIPS 4602 Feet

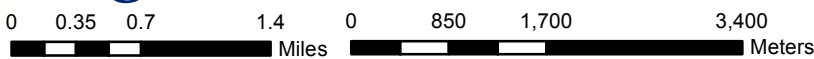
Projection: Lambert Conformal Conic

Datum: North American 1983 Units: Foot US





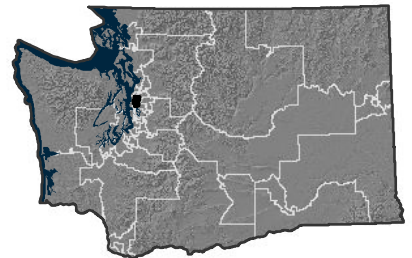
Legislative District 46

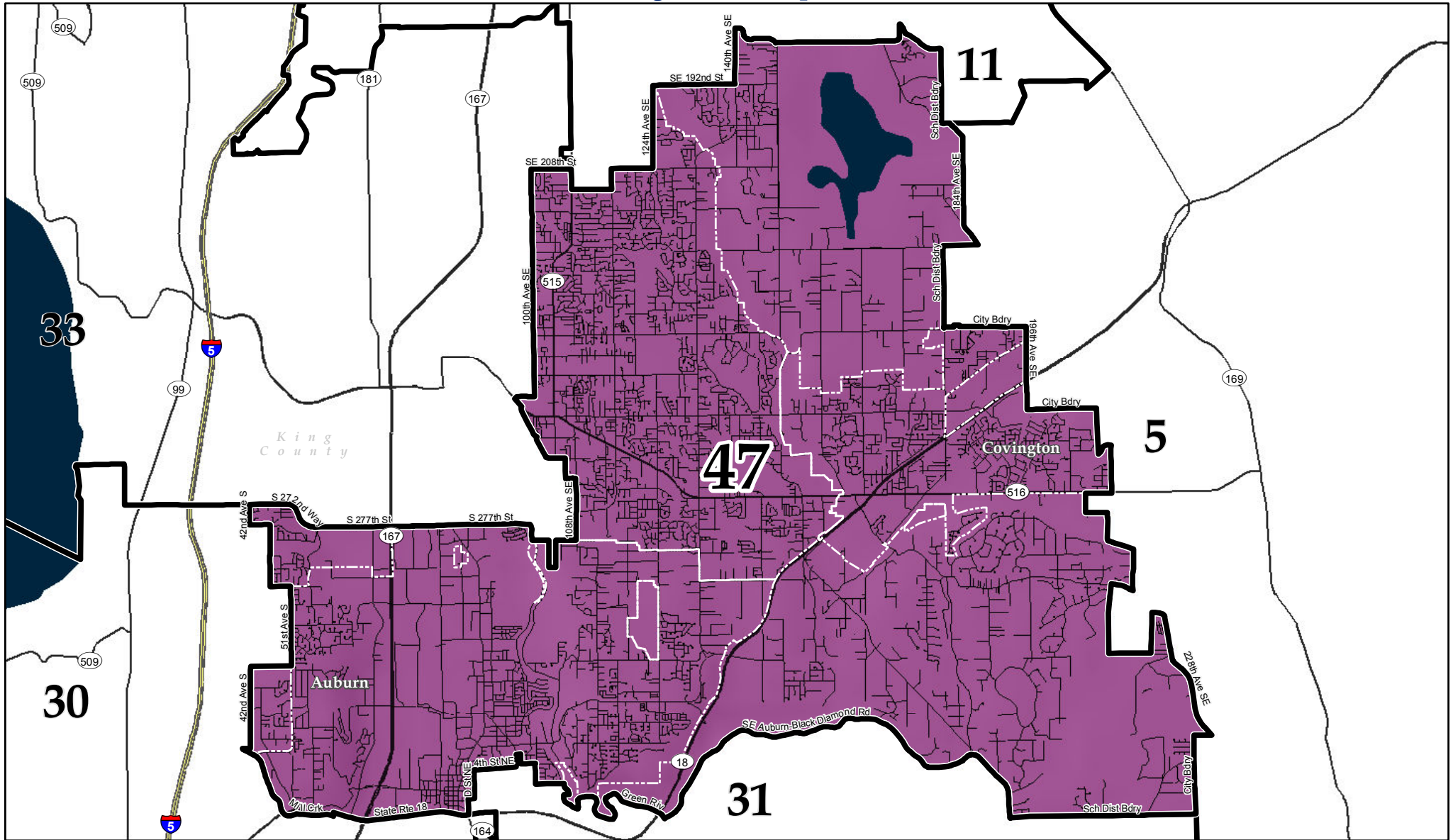


Coordinate System: NAD 1983 StatePlane Washington South FIPS 4602 Feet


Projection: Lambert Conformal Conic

Datum: North American 1983 Units: Foot US





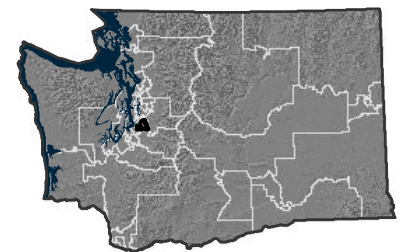
Legislative District 47

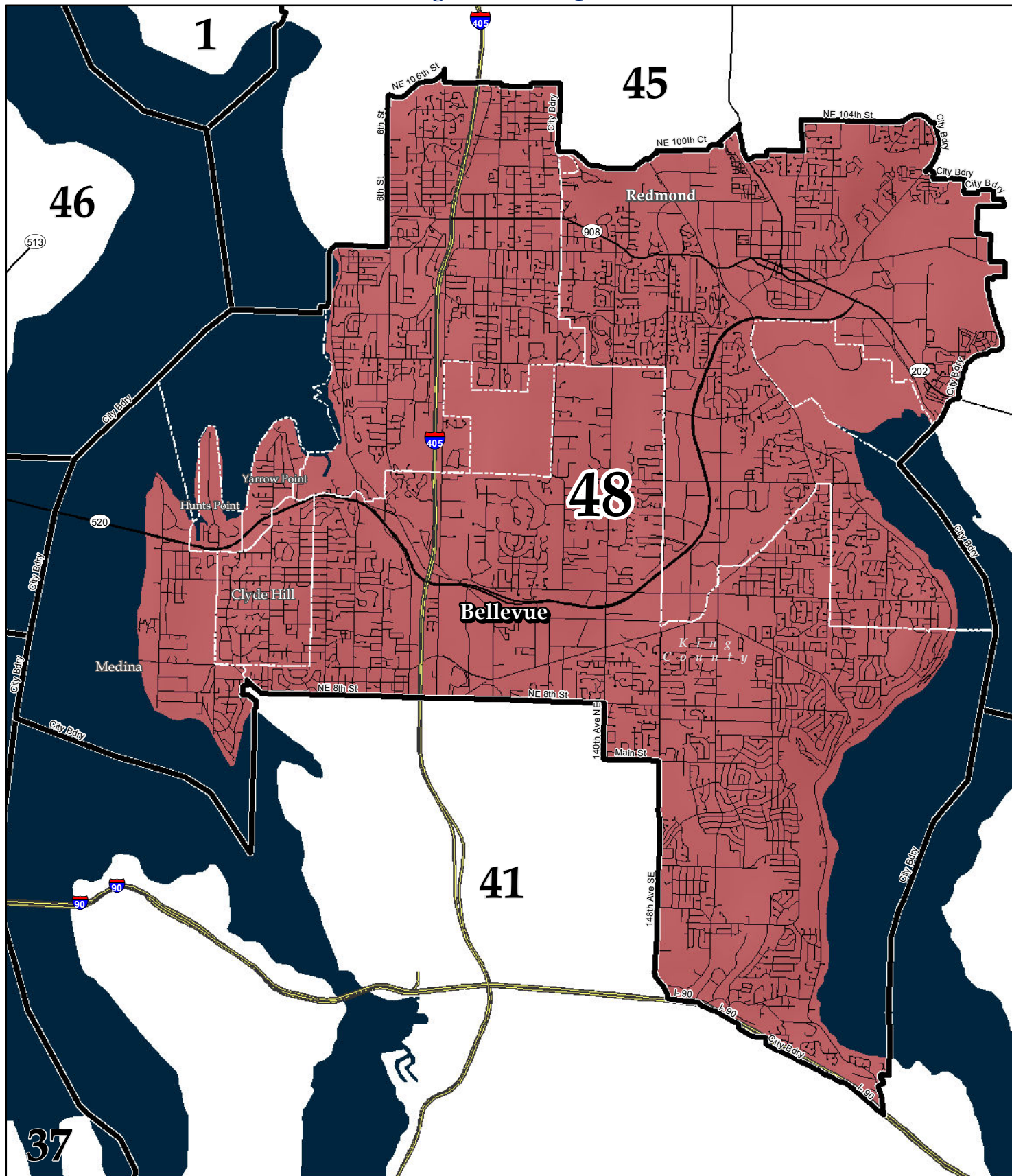


Coordinate System: NAD 1983 StatePlane Washington South FIPS 4602 Feet


Projection: Lambert Conformal Conic

Datum: North American 1983 Units: Foot US



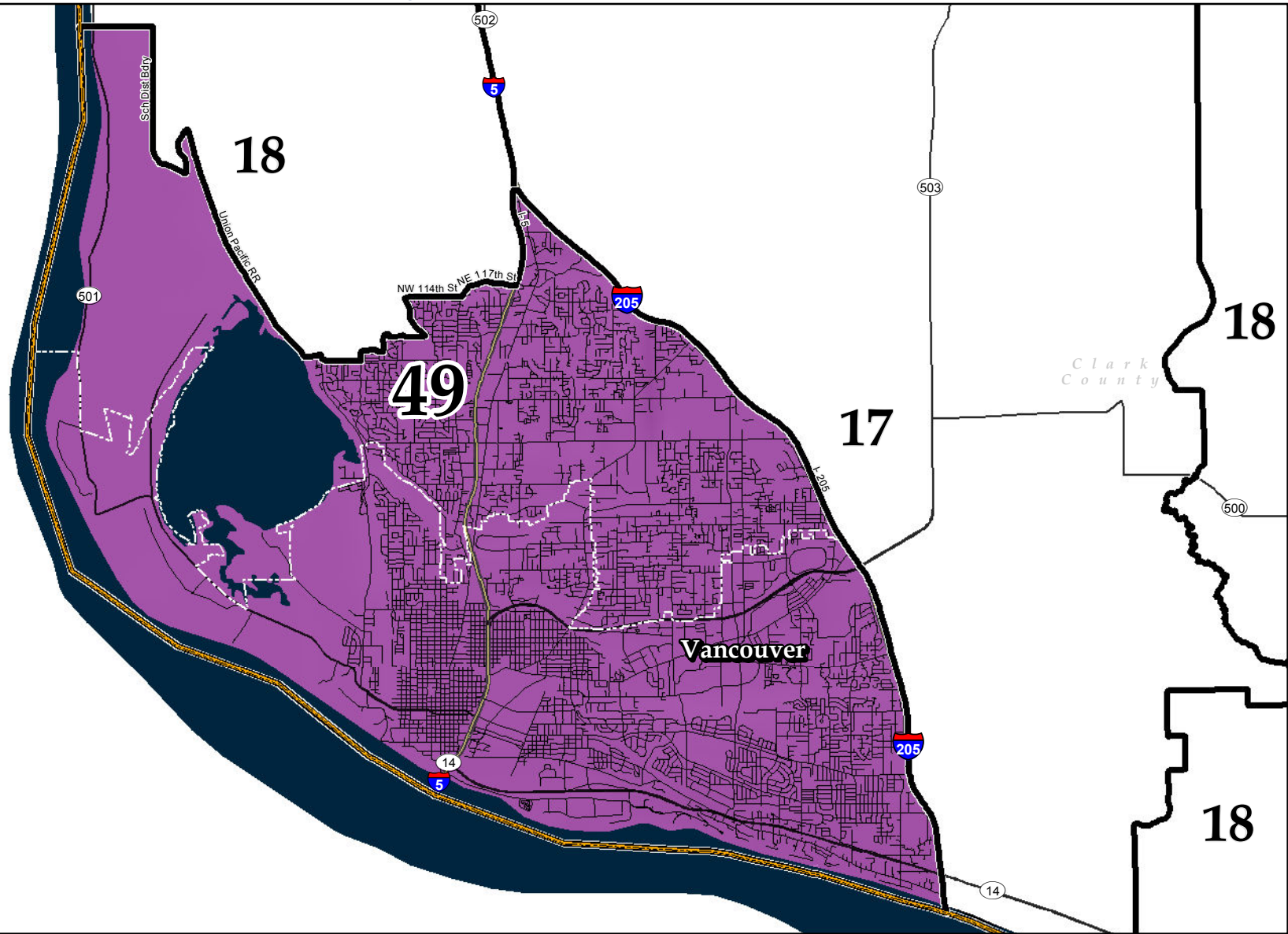


Legislative District 48



Coordinate System: NAD 1983 StatePlane Washington South FIPS 4602 Feet
 Projection: Lambert Conformal Conic
 Datum: North American 1983 Units: Foot US





Legislative District 49

0 0.5 1 2 Miles 0 1,200 2,400 4,800 Meters

Coordinate System: NAD 1983 StatePlane Washington South FIPS 4602 Feet

Projection: Lambert Conformal Conic

Datum: North American 1983 Units: Foot US

