



City of Bellevue



## Joint Transportation Committee

September 23, 2024

**Jared Nieuwenhuis**

Bellevue Councilmember

**Franz Loewenherz**

Mobility Planning and Solutions Manager, City of Bellevue

**Daniel Lai**

Smart Mobility Manager, City of Bellevue

**Kirk Neibert**

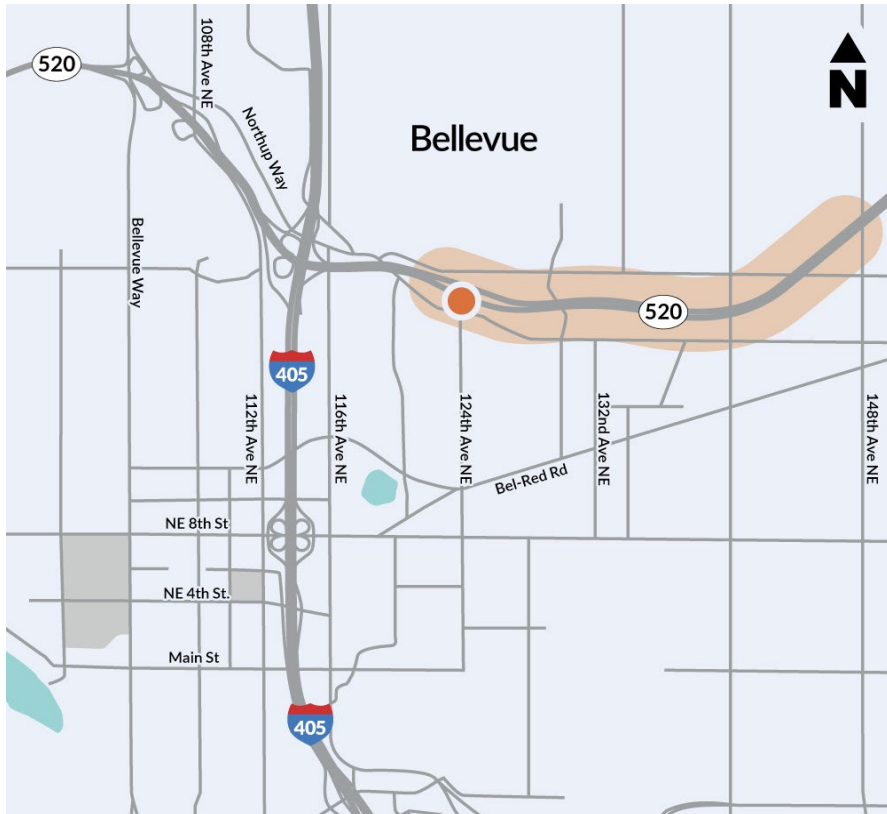
Technical Project Manager for the Automotive and Autonomous Vehicles Sector, T-Mobile

# Toward Zero Together

- House Bill 2384  
Traffic Safety  
Cameras
- Funding for  
transit
- Funding for  
active  
transportation
- Funding for  
safety projects



# Toward Zero Together

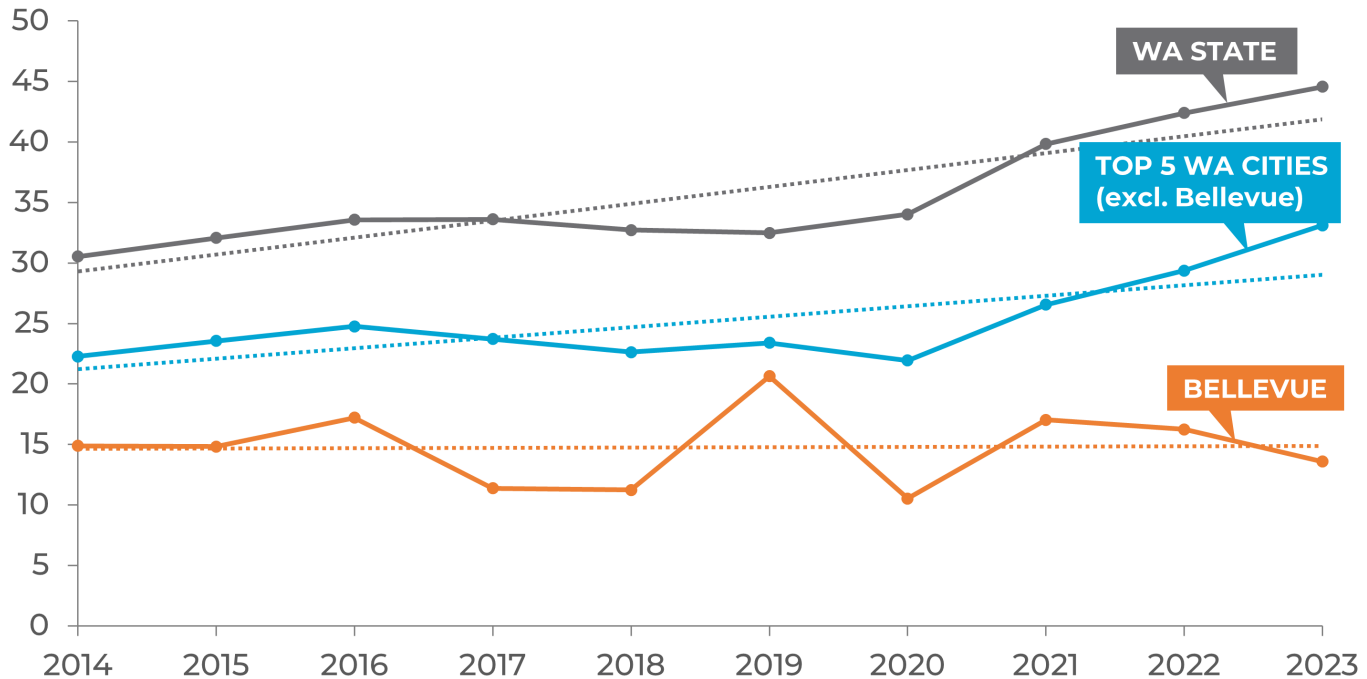


## WSDOT's SR 520/124th Ave NE Interchange Project

- Will reduce congestion at the I-405 / SR 520 interchange
- Will improve safety on both freeways

# Fatal and Serious Injury Crashes


Fatal and Serious Injury Collisions by 100,000 Population, 2014-2023



- Washington State
- Top Five WA Cities by Population (excluding Bellevue)
- Bellevue
- ..... Linear (Washington State)
- ..... Linear (Top Five WA Cities by Population (excluding Bellevue))
- ..... Linear (Bellevue)

Source: Preliminary WSDOT Fatal and Serious Injury Collision Data (2014-2023)

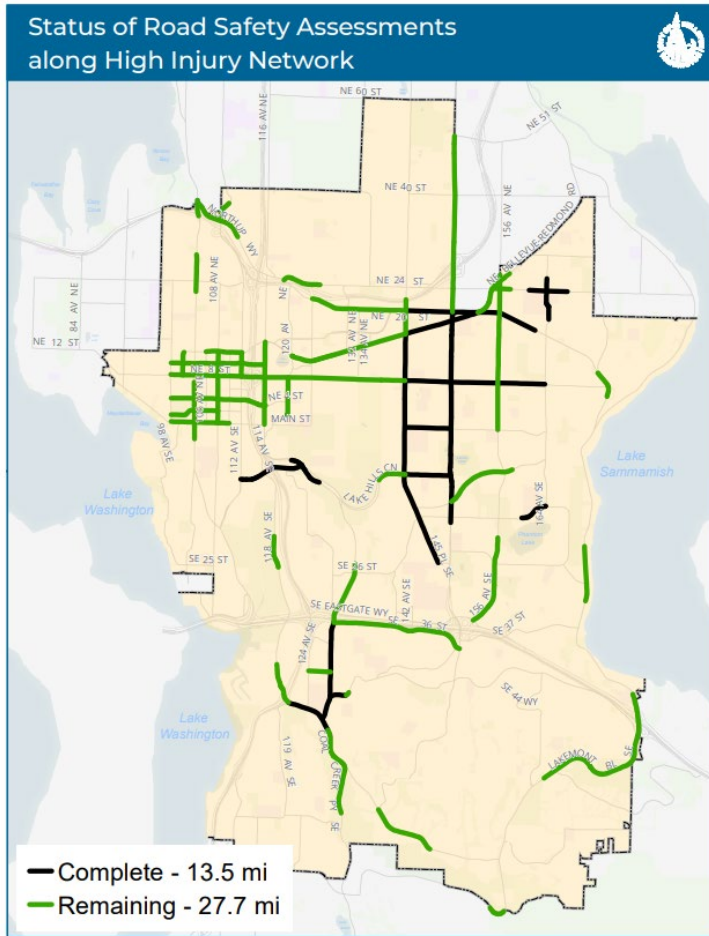
# 2024 Activities



- Evaluating over 270 candidate improvements from Road Safety Assessments
- Advancing work with our community and council to consider 20MPH local street speed limits
- Executing federal grant agreements totaling \$6.25 million in combined road safety funding

[2024 Vision Zero Action Plan.pdf \(bellevuewa.gov\)](https://bellevuewa.gov)

# Capital Infrastructure Needs

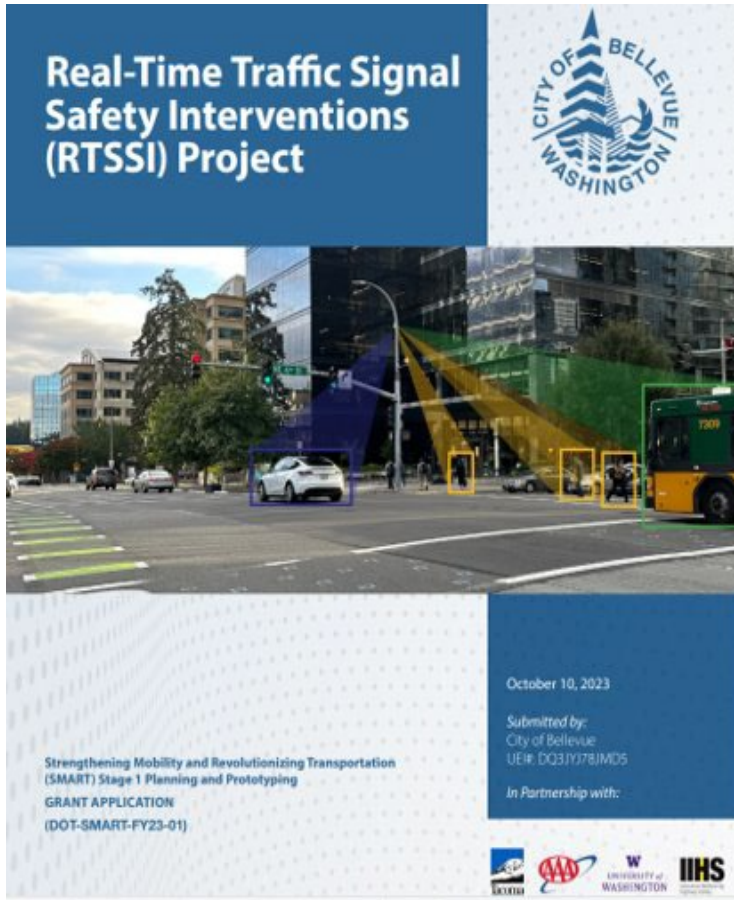


- Assessed 13.5 miles of Bellevue's High Injury Network
- Identified 270+ issues; \$140M+ needed for safe street improvements
- Additional 27.7 miles of High Injury Network still need to be assessed

[2023 Ped-Bike Road Safety Assessment.pdf \(bellevuewa.gov\)](#)



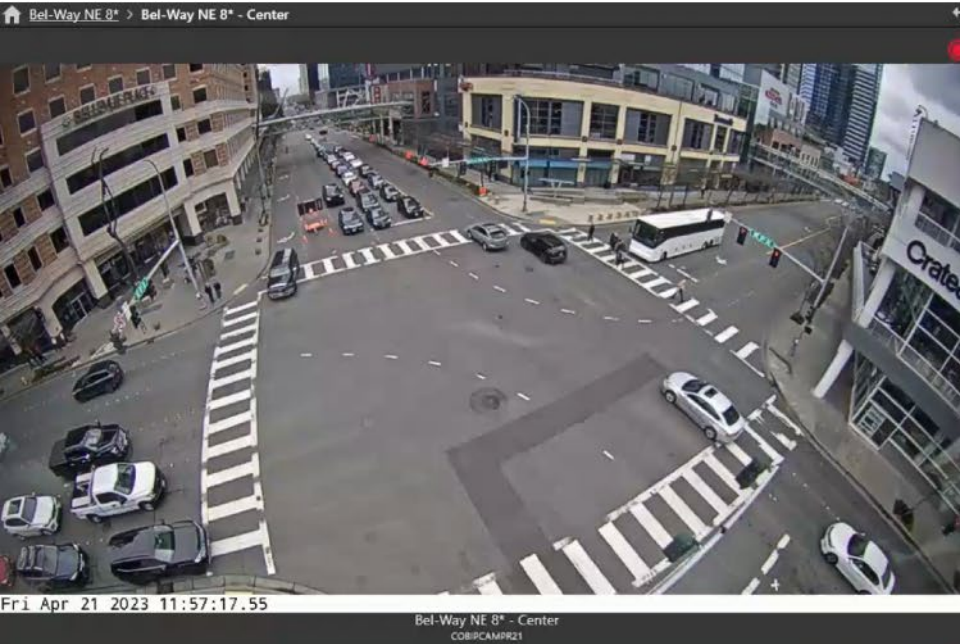
# Digital Infrastructure Needs



- Awarded \$1.4M federal grant to pilot safety solutions for people walking at five (5) signalized intersections
- Additional funding needed to equip remaining 220 signalized intersections

[Bellevue RTSSI SMART FY23.pdf \(bellevuewa.gov\)](#)

# Pilot: Intersection Safety

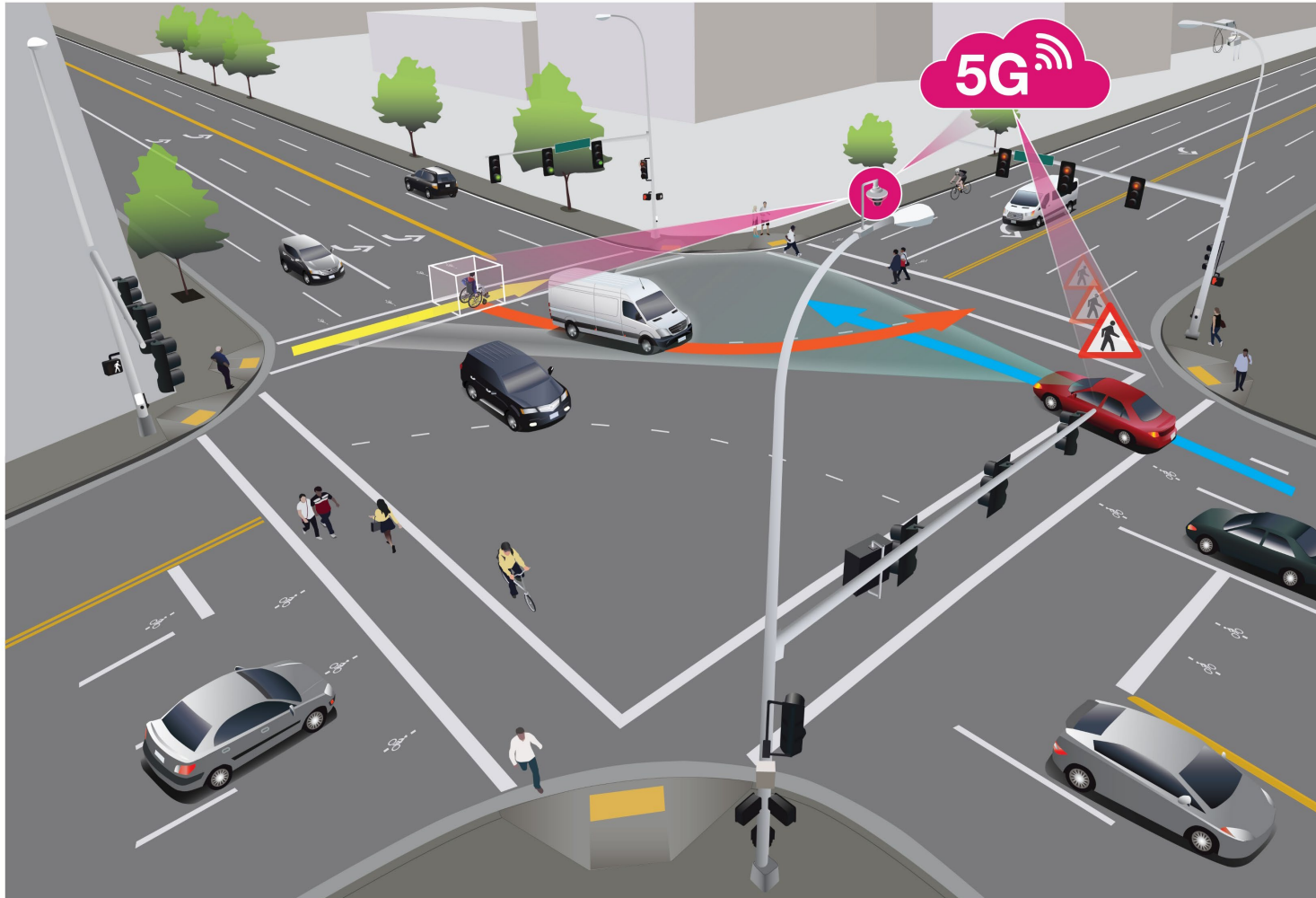


Alarms and Tasks 100

ID	Name	State	Occupants
0	Crosswalk 1	VACANT	0
1	Crosswalk 2	OCCUPIED	3
2	Crosswalk 3	VACANT	0
3	Crosswalk 4	VACANT	0



# Pilot: Driver Alerts



## C-V2X

Cellular-Vehicle-to-Everything (C-V2X) technology enables critical safety alerts and enhanced situational awareness between drivers and the surrounding environment.

**V2P**  
Vehicle-to-pedestrian



**V2V**  
Vehicle-to-vehicle



**V2I**  
Vehicle-to-infrastructure



**V2N**  
Vehicle-to-network

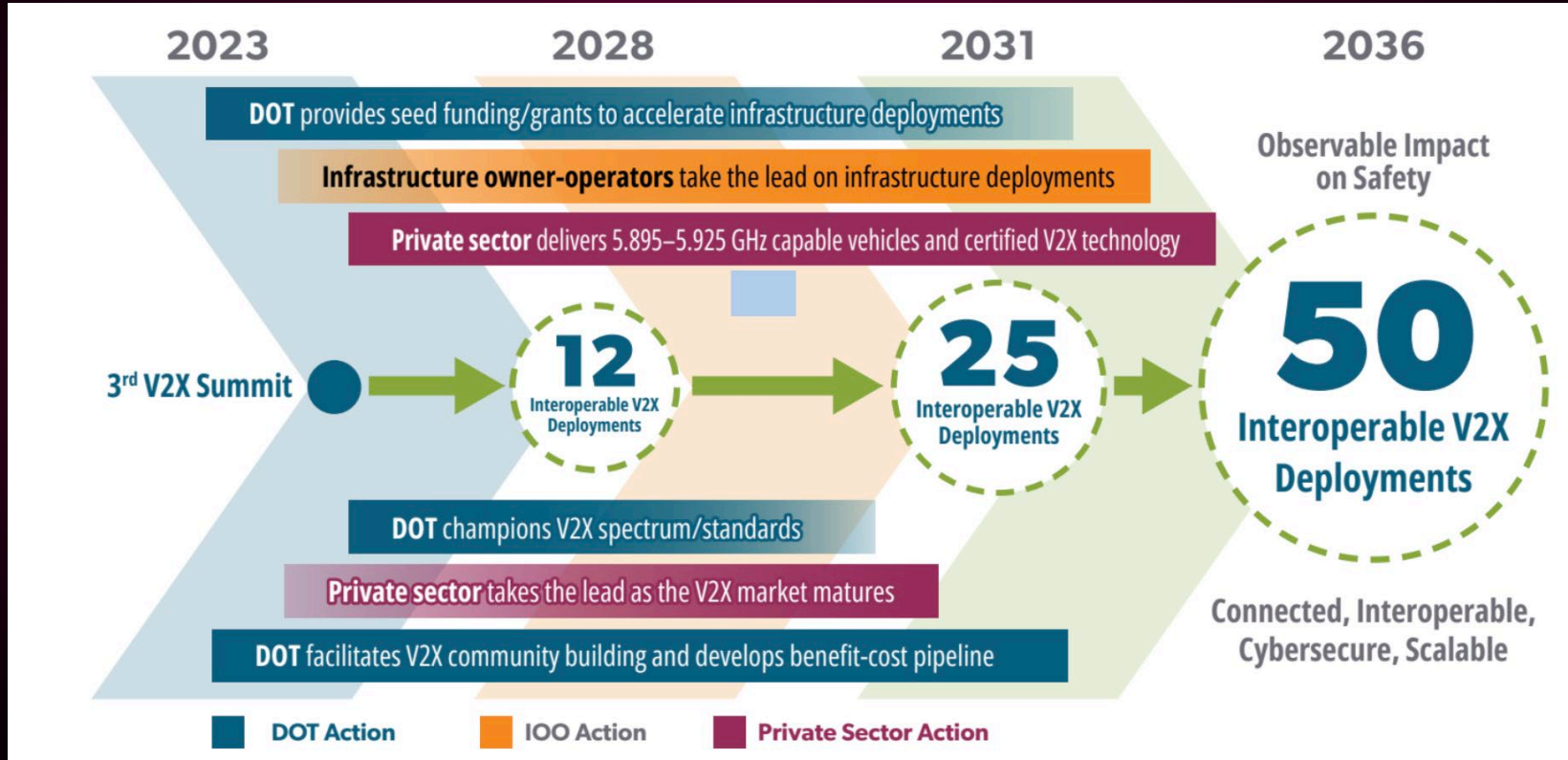


[City of Bellevue and T-Mobile Join Forces to Reduce Traffic-Related Fatalities - T-Mobile Newsroom](#)



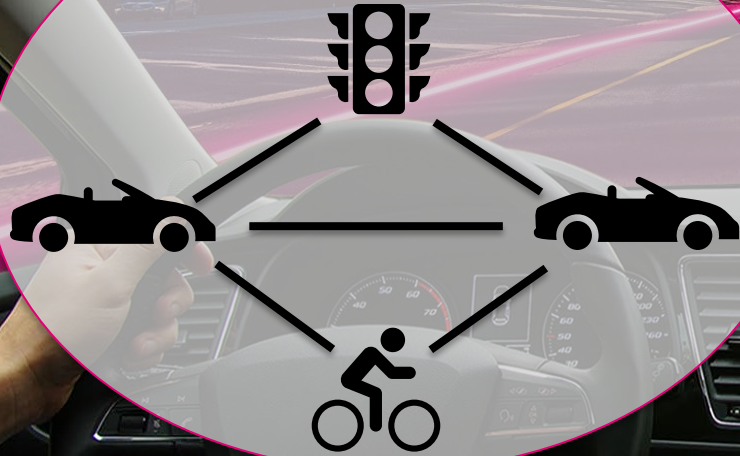
Automotive and Autonomous  
Product Group

# USDOT National V2X Deployment Plan



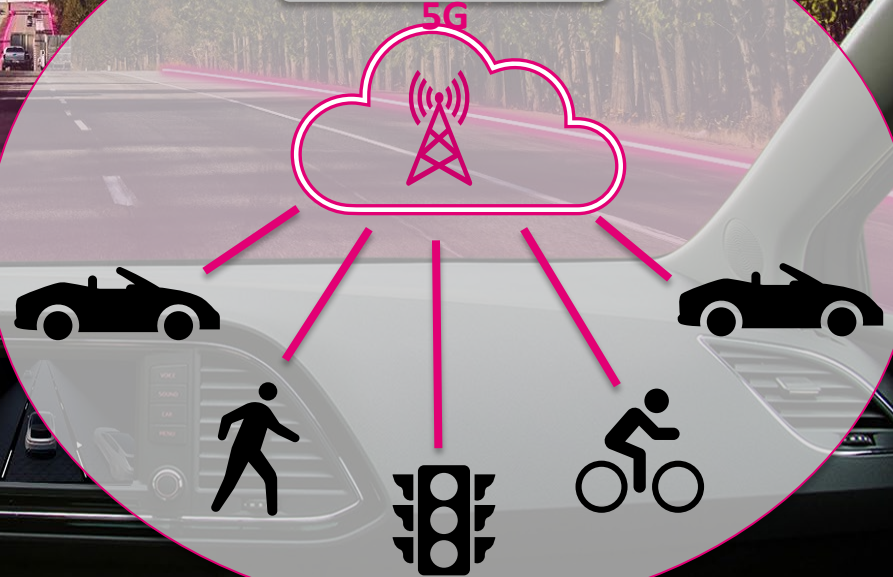


Direct V2X - ITS



Network V2X -

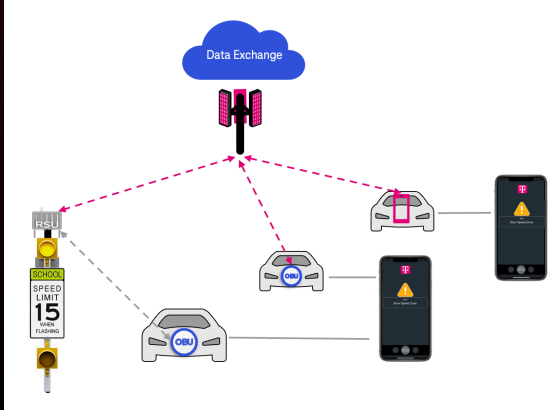
5G



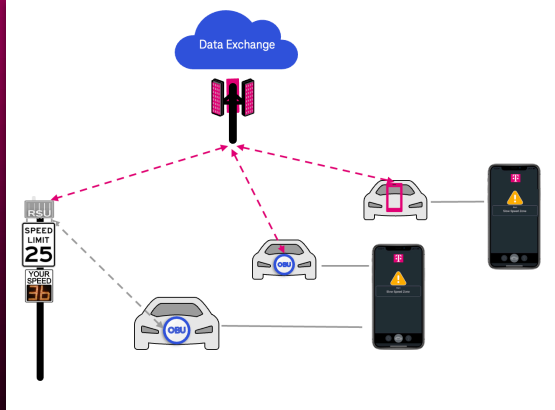



# A safe system approach to protecting vulnerable road users

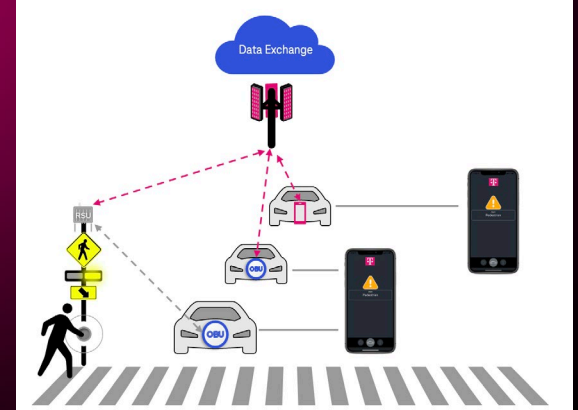

School Zone



Slow Speed Zone



Mid-block Pedestrian Crossing





# Thank You

[Kirk.Neibert@T-mobile.com](mailto:Kirk.Neibert@T-mobile.com)